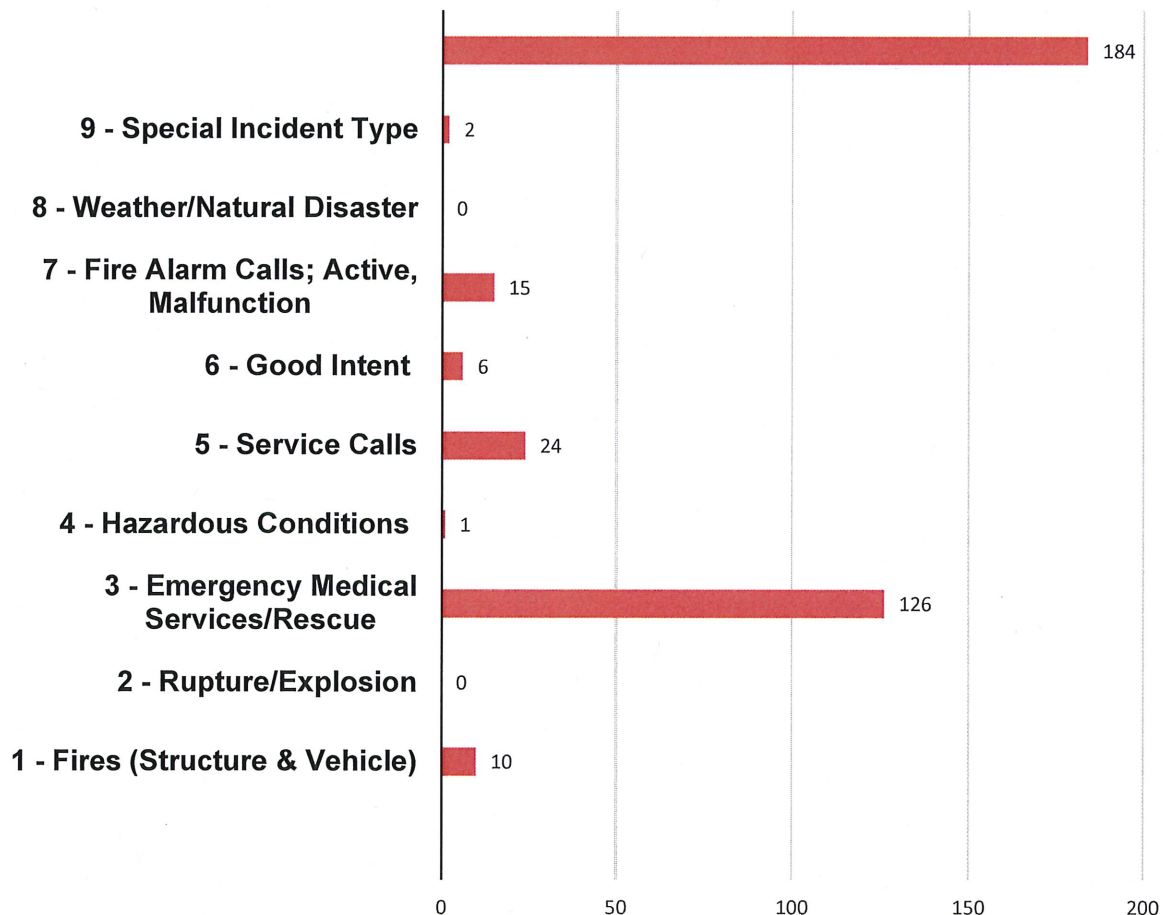




# **BIŁOXI FIRE DEPARTMENT INCIDENT SUMMARY REPORT FOR THE WEEK OF July 31 - August 06, 2023**

<b>1 - Fires (Structure &amp; Vehicle)</b>	<b>10</b>
<b>2 - Rupture/Explosion</b>	<b>0</b>
<b>3 - Emergency Medical Services/Rescue</b>	<b>126</b>
<b>4 - Hazardous Conditions</b>	<b>1</b>
<b>5 - Service Calls</b>	<b>24</b>
<b>6 - Good Intent</b>	<b>6</b>
<b>7 - Fire Alarm Calls; Active, Malfunction</b>	<b>15</b>
<b>8 - Weather/Natural Disaster</b>	<b>0</b>
<b>9 - Special Incident Type</b>	<b>2</b>
	<b><u>184</u></b>

**WEEKLY COUNT OF INCIDENT TYPE**



## Criminal Intelligence Unit

T. (228) 435-6159

F. (228) 702-3179

ciu@biloxi.ms.us



## Police Chief

John B. Miller

170 Porter Avenue  
Biloxi, Mississippi 39530

Office: 228.435.6100

Fax: 228.374.1922

www.biloxi.ms.us

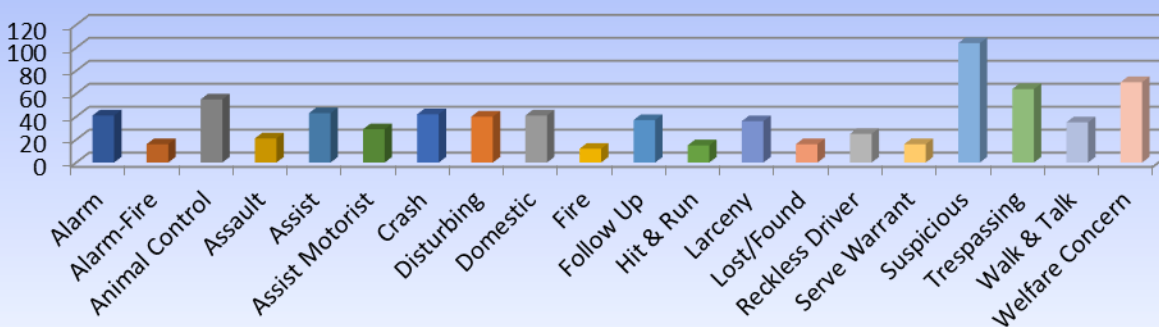
**DATE:** August 7, 2023

**RE:** Biloxi Police activity for July 31-6 August, 2023

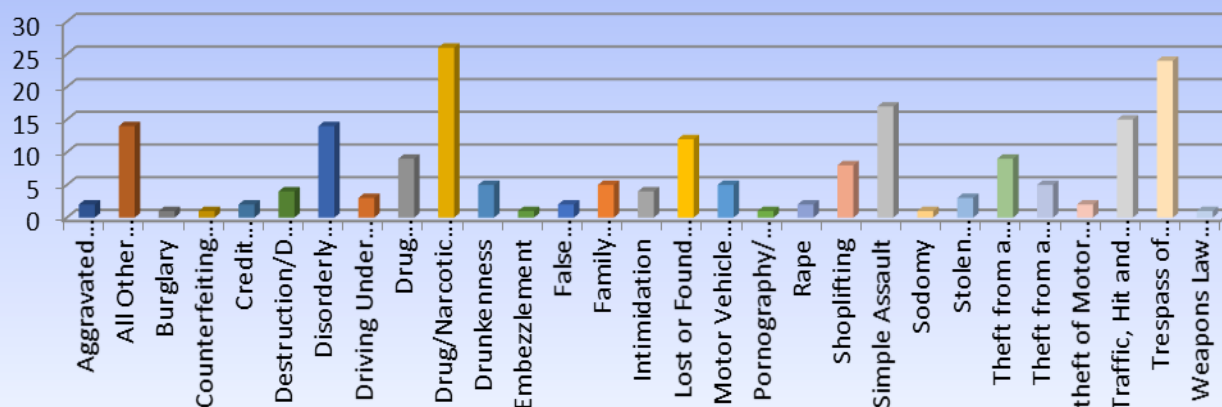
<b>TOTAL CALLS FOR SERVICE</b>	<b>1,981</b>
<b>TOTAL INCIDENT REPORTS</b>	<b>190</b>
<b>TOTAL OFFENSES</b> (Violations/Reports)	<b>244</b>
<b>TOTAL ARRESTS</b>	<b>126</b>

Calls excluded from call type charts were: Extra Patrol – 465; Suspicious Circumstances – 104; Traffic Stops – 322; and Walk & Talk – 35. The Biloxi Police Crime Map may be viewed at <https://www.arcgis.com/apps/dashboards/83df186bc01d41c9b035af33b058e76f>.

### TOP 20 CALL TYPES BY NATURE



### OFFENSES BY CATEGORY





**DATE:** *August 7, 2023*

**COMMUNITY DEVELOPMENT ACTIVITY REPORT FOR Jul 31 – Aug 6, 2023**

<b>Building permits issued</b>	<i>71</i>
<b>Construction Valuation of permits issued</b>	<i>\$1,939,100</i>
<b>Building inspections performed</b>	<i>56</i>
<b>Business licenses</b>	<i>2</i>
<b>Renewals</b>	<i>0</i>
<b>Charter Boats</b>	
<b>Peddler's licenses</b>	
<b>Certificates of Occupancy issued</b>	<i>12 (7 were Short-Term Rentals)</i>
<b>Code enforcement cases opened</b>	<i>57</i>
<b>Code enforcement cases resolved</b>	<i>64</i>



**Engineering Department Weekly Update**

August 7, 2023  
(updates in red)

**Projects Out to Bid**

- Concrete Annual Bid (September 6<sup>th</sup>)
- Paving Phase I (August 23<sup>rd</sup>)

**Projects in the Process of Being Awarded**

- BRIC Grant (Cedar Lake Bridge) Application RFP

**Projects Under Construction**

- Causeway Pier Zeta Repairs
- Lorraine Road Waterline
- Main Street RR Crossing
- Holley St. RR Crossing Closure
- Pickleball Restroom
- Point Cadet Marina West
- Shriners Blvd. Water/Sewer Extension
- Sports Complex Field Improvements

**Private Utility Work in ROW**

- Sunkist Area (CSpire) – All boring is complete
- Grandview Drive (CSpire) – Permit approved, waiting on a start date
- Howard Ave to Maple to Point Cadet (CSpire) – Permit approved
- Boyette & Shorecrest (CenterPoint) – Permit approved
- Esters to Hopkins (AT&T) – boring underway
- Jackson St. and Rue Magnolia – boring underway

**Misc**

- Visitors Center Signs – sent request for quotes to Dunnaway, All Signs & Yesco
- Ditch Maintenance – Narrowed it down to 2 options – equipment/operator contract or hire events crew in house; need to set budget for either
- Researching contracting out utility locates for Public Works

**Projects**

- Bay Vista Water Well - BMA is getting project ready to bid

- Bay Vista Water Line Replacement – next project to work on funding
- Biloxi-OS Bridge Walking Path Ramp – pending a design contract from BMA
- Biloxi/Keesler Welcome Sign – pending a design contract from BMA
- Bridge Repairs
  - Porter Avenue/Keegan Bayou Bridge – Have PO waiting to schedule with contractor
  - Cedar Lake Bridge – Have fracture critical repairs that need to be made asap, don't have quote yet on repairs
- Causeway Lights – PO has been issued, Lamey Electric is ordering the lights, work will be scheduled once we know when they will be delivered
- Causeway Pier Zeta Repairs – awarded project to Black Diamond Construction for \$84K, **contract documents received, scheduling pre-construction meeting for next week**
- Causeway Pier Repairs (east side) – Design pending Tidelands grant paperwork received and approved
- Cedar Lake Bridge Repairs – BRIC Grant selection committee selected Cypress for the grant application, met with Cypress last week for a few final questions so they could finalize the contract expect to have contract by end of July
- Churchill Drive Ditch Improvements – BMA contract approved on council agenda preliminary investigation complete, working on recommendations
- City Hall Preservation & Improvements – Received preliminary condition assessment, scope of work and estimated costs from historical preservation expert, will begin working on grant applications
- Concrete Annual Contract – need to readvertise, readvertising, receive bids August 16th
  - 695 Watersview Drive
  - Rock Creek Subdivision
- Ditch/ROW mowing contract – working on estimated costs for potential budget item and specifications to go out to bid – **Do you want me to put a project out to bid for 5 operators and 5 tractors w/mowers?**
- East Biloxi Connector Road Porter to Hopkins (CDBG Funded) –starting on Phase I from Porter to Benachi, property is acquired, still working on moving the last resident, will be ready to bid in October
- Eagle Point Park – Working on design for lights, picnic tables, benches at playground, benches around walkway, trash cans, and possible shade structure
- Eagle Point Lights – **Receive bids September 13<sup>th</sup>**

- Edgewater Park Drainage Study – pending funding
- Fire Station No. 5 – (Mark Williams) design underway, expect to have bid set within the next month
- Hiller Park Drainage Improvements – Cypress getting me a proposal to do conceptual drawings for grant application
- Lighthouse Pier – design efforts continue, Corps permits out for public hearing, applied for Tidelands, also going to apply in GOMESA, RESTORE, etc.
- Keegan Bayou Restoration – Permits being requested, GOMESA project submitted to DMR, also in the Restore Act Portal Working with DMR to get dredging permit approval
- Kuhn St. Boat Launch Expansion – Conceptual started by Pickering, vegetation removal started, project scope revised to match tidelands funding grants, Pickering working on adding the 3<sup>rd</sup> boat ramp
- Lorraine Road Water Line Extension Ph 2 – ARPA application for funding submitted, Awarded to Bottom 2 Top at \$1.1M - NTP May 22<sup>nd</sup> 150 days completion Oct. 19<sup>th</sup>, **pressure testing the water main this week and then will start tying in services.**
- Main Street Railroad Crossing Upgrades – (Gulf Breeze Construction) NTP Jan. 16<sup>th</sup>, drainage, road base and retaining wall is complete, **paving will be done by the end of this week, have to let asphalt sit for 2 weeks then striping will be done**
- McDonnell Avenue Extension – Pending design
- MGCCC Traffic Signal – MOA has been fully approved, plans being reviewed
- Oak Street Pier (South) – Cypress presented conceptual plans, pending Tideland's notification (\$400K) to start design; pending a design contract from Cypress
- Parker's Creek Sediment Removal – Seymour contract approved by council, added scope to go as far north of I-10 as possible, permits have been applied for, waiting for comments back from the permitting agencies
- Paving
  - Phase I (Downtown) bids August 23<sup>rd</sup>
    - Croesus
    - G.E. Ohr
    - Laurelwood
    - Ravenwood
    - Summag Dr.
    - Lawnwood Dr.
    - Carolwood Dr.
    - Esters – Caillavet to Holley
    - Gladewood Dr.
    - Lakewood Dr.
    - Bluewood Dr.
    - Cambridge Dr.
    - Edwards Circle

- Theresa Court
  - Melbourne Court
  - Windsor Court
- Harkness Court
  - Merry Lane
  - Skeet Hunt Rd.
- Phase II Paving
  - Theresa Court
  - RSR 1 & 2 Pavement Management Plan
- Pickleball Restroom – Apparent low bidder Argus Building, \$142K, pre-construction meeting was held July 19<sup>th</sup>, waiting on building permits, starting this week
- Point Cadet Re-Development #1092 – Machado Patano is working concept
- Point Cadet Living Shoreline – BMA – No cultural resources issues, should have COE permit by end of May then will be ready to advertise
- Point Cadet Nearshore #1096 –BMA has started design work, **meeting at 2:30 on August 7<sup>th</sup> with city admin**
- Point Cadet Marina West – AnderCorp NTP 10/24, 240-day contract, work on-going, still waiting on electrical components and floating docks; floating docks will begin delivery the first week in August and electrical components won't be here until January
- Point Cadet Marina Phase 2 – submitted for Restore Act Funding, getting a layout from BMA to include with application
- Popp's Ferry Extension #913 –ROW acquisition continues, funding secured for construction, close one additional RR crossing and send final crossing design to CSD, final roadway design required, have received comments from CSX and waiting on Corps of Engineers permit, Plan is to bid in 2023
- Popp's Ferry Bridge & Approaches – Ph I design complete, contract for right of way acquisition being developed, EA being updated, top priority to obtain funding to repair existing bridge, submitted to emergency road and bridge repair program
- Popp's Ferry Recreational Complex Lighting – Have condition assessment for lights, meeting with Sparta vendor to review their lights, then will have to decide how to proceed
- Port Repair Replace Contract
  - Porter Avenue North Pier – demo is complete, started reconstruction
  - Forrest Avenue Pier - work has started – demo is complete, started reconstruction
- Repair/Replace Contract – See attached



- Rodenberg at Pass Road Intersection – Activated with MDOT, kickoff meeting held and parcel research underway as initial steps in row & easement acquisition process starts
- Sediment Removal – the sites that have SAV, Seymour is trying to work with DMR on a way to mitigate, asked them to do another SAV survey under their existing contract; DMR is starting to allow invasive SAV to be removed
  - Hiller Park Pond (have permits)
  - Point Cadet Marina – pending permits
  - Parkers Creek – pending permit
  - Sunrise Court/Brasher – pending permit
- Shriners Blvd. Water & Sewer Extension – (Overstreet) Gulf Coast Solutions Completion date: 07/16/23– working on tie into the existing 16” instead of private 8” due to pressure issues
- Shriner Blvd. Water & Sewer Phase II to extend the water line north to the city limits to tie into the HCUA water line will go out to bid in the next few weeks.
- Sports Complex #1093 – (Machado Patano) awarded to Talley Construction for \$5.0M, preconstruction meeting August 8<sup>th</sup>.
- Spratley sewer/storm drain repairs – PO has been issued, Landshapers is coordinating the milling with county
- Sunkist Utility Repair Project – Need to determine scope of work to determine source of funding
- Sylvania Street Drainage – Per the report from Cypress: pipe is in good structural condition, some water and sand infiltration at joints, minor hairline cracks in pipe but no signs of leakage through those; capacity calculations show that the pipes are sized correctly (drainage area discharge  $Q = 97.2\text{cfs}$ ; pipe capacity  $Q_{\text{dbl48}} = 213\text{ cfs}$ ;  $Q_{66} = 250\text{ cfs}$ ;  $Q_{72} = 315\text{ cfs}$ ); Options range from \$3.1M to \$328K to repair.
- Tanglewood Infrastructure Ph II –MP getting project ready to bid, the MCWI grant agreement is on this council agenda for approval
- Ward 2 Recreational Center – Reviewing 30% plans
- Woolmarket Road Sidewalks – (Machado Patano) – MDOT doing their final plan/spec review, ready to bid as soon as receive concurrence from MDOT, waiting on MDOT to approve CE&I contract
- Woolmarket Road Traffic Study – Traffic counts for 3 intersection involving Shriners with (I-110, Shortcut, and Woolmarket Rd), 2 intersections with Old Hwy 67 (Hudson – Krohn, Woolmarket Road), and 1 intersection at Wash Fayard & John Lee Roads, project has starting, received final report



- Woolmarket Acres Infrastructure Improvements (Tiffany, Oaklawn, Boyette, Shorecrest) (Overstreet) design contract awarded, held kick off meeting, survey 90% complete

Repair/Replace Work Status  
as of 08/07/2023

Updates will be in red

Status	Priority	Location	Description of Work
Complete	0	Back Bay Blvd. Sewer Main Replacement	Warranty work to replace new sewer main that was accidently flow filled by Oscar Renda - pending invoice for final payment
Under Const.	0	Rue Sanchez Water & Sewer	Started 6/26/23
Complete	0	Mason Road Garbage Truck Turn Around	Provide turn around at the end of Mason Rd. - pending invoice for final payment
Complete	0	Camp Wilkes/Sharon Hills Sewer Repair	Relaying gravity sewer line that was installed backward. - pending invoice for final payment
Under Const.	0	Forrest Ave. & Lasalle St. Sinkhole	Repairs to storm drain on Forrest Avenue that caused a sinkhole under the roadway
Need Quote	1	Old Hwy 67 Ditch Maintenance	Regrade ditches and install crossover pipe to alleviate flooding
Need Quote	2	Pennzoil Park Waterline/Fountain	Contractor will install the fountain as soon as it's delivered. Fountain will be shipped Aug. 10th and will take 2-5 business days to get here
Need Quote	2	Taylor Oak Speed Table Removal	Residents want the speed table removed
Pending Const.	3	Woodrow Place/Franklin Ct. Manhole Repair	Sinkholes by the manhole
Pending PO	3	Spanner Lane	Ordered by Infrastructure, no information on scope
Need Quote	4	Louise St. drainage replacement	Replace collapsed pipe, PW has temporarily fixed this but needs a permanent repair
Need Quote	6	Campbell Drive potholes & RPM	Potholes are at all sewer service crossings, also included are to install raised pavement markers (RPMs) in the "S" curve
Complete	7	Oakcrest Drainage	Water isn't getting to ditches/pipe it's going through yards; we're going to recut some ditches to get the water where it's supposed to go pending invoice for final payment
Pending PO	8	Rich Ave. Waterline	Add fire protection for office building and Rich Ave
Pending Const.	???	Beauvoir and Railroad Liftstation Repair	This was ordered by PW, no information on scope or status
Pending Const.	??	Rodenberg & RR Lift Station Repair	This was ordered by PW, no information on scope or status
Pending Const.	???	Bay Vista Sewer Main	Ordered by PW, no information on scope or status
Need Video		Caroline Dr. Sinkhole	Sinkhole by curb inlet, getting video to assess problem
Pending Const.	10	Saenger CIPP	Line the existing were line going under the buildings, ordered by PW
Need Quote	11	Alyeska Condos	Water is backing up in parking area, pipe video showed that the issue is roots on the condo side, there is some debris on the city side that we're going to have flushed
Investigate	12	Club Moss Drainage	Clean out drainage behind houses so water will drain, looked at this again on 6/7/23, not able to get equipment back there was thinking about hand working it, but a resident came out and stated that he tried to get in there himself with a shovel and there are so many roots, he wasn't able to remove very much sediment, going to have to come up with something creative on this one.
Completed		Tee Street	Ordered by PW, no information on scope or status
Investigate		Cedar Lake Rd. Ditch	Resident located at 6145 Kimbrough Blvd. is getting water in her house due to ditch being blocked by the Cedar Lake Rd. well site driveway. Ditch needs to be redug from Kimbrough Blvd. south past the well driveway to make sure that it drains
Const.		244 Kuhn St. Curb Cut	Katrina Infrastructure Warranty Work - COMPLETE?
Need Quote		Apple Valley Trailer Park/Lorraine Rd. Water	Extend water line to Apple Valley Trailer Park on Lorraine Road
Pending Const.		Azalea/Irish Hill	Asphalt Repair

Status	Priority	Location	Description of Work
Need Video		Bay Vista pothole	Need video in order to determine what repairs are needed
Need Quote		Beau Chene drainage cleaning	Clean out drainage behind houses so water will drain
Quote		Beverin Rd. and Jack Graves waterline	Waiting on Shriners Blvd. Waterline project to be completed
Quote		Carolwood add curb inlet	Install curb inlet in area that is holding water
Investigate		Cherry Ln & Riverview culvert replaced	Replace failed culvert - need PW to clean ditch so water will drain in order to investigate
Need Quote		Churchill concrete ditch groundwater issues	Going to see if Helms Polyfoam will work in this area
Const.		Father Ryan Sewer	Repairs to sewer service - COMPLETE?
Need Quote		Hiller Park LS erosion	Correct erosion problem just west of the lift station
Need Quote		Howard Ave. Flush storm drains	Storm drains on Howard Ave. are full of debris
Investigate		Oakridge ditch too deep	Ditches are too deep for residents to cut
Quote		Old Biloxi Library sewer repairs	PW ordered this work, need to find out what's going on
Need Video		Orleans & Carter pothole	PW patched pothole but we need to investigate if there is anything going on with the pipe in order to make a permanent repair
Investigate		Popps Ferry Road Potholes	North or south of the bridge?
Need Quote		Rodenberg potholes	Have video of this area, this is going to be a major repair, will probably need to be a capital project
Const.		Seal Ave Drainage repairs	Katrina Infrastructure Warranty Work - COMPLETE?
Pending Const.		Woodland Park Dr street repair	Asphalt repair
Paid		Atkinson/Tree Top Drainage	Drainage work on Atkinson Rd.
Paid		Back Bay Elem Storm Drain	Repairs to storm drain box
Paid		Bay Vista Drive Water Main Repair	Emergency repair due to water main break
Paid		Bay Vista Emergency Repair	Emergency repair due to water main break
Complete		Big Lake Road Transite Water Main	Tie in new water services to the new pvc water main
Complete		Bilglade Storm Drain Repairs	Complete
Paid		Bilmarsan Dr.	Sewer main repairs
Paid		Boyette Rd. Drainage	Repairs to storm drain pipes
Paid		Brodie Rd./Eagle Eyrie Water Main	Repairs to water main
Paid		Campbell Drive Drainage	Drainage work in Lauren Falls Subdivision
Paid		Campbell Drive Drainage	Drainage work in Lauren Falls Subdivision
Paid		Campbell Drive/Lauren Falls	Installing sod where we previously did ditch work because the grass seed didn't take
Paid		Cedar Lake/Spring Dr. Emergency Sewer	Emergency sewer main repairs
Paid		City Hall Water Main	Water leak in Lameuse Street in front of City Hall
Paid		Country Lane	Installation of water mains and services
Paid		Forrest Dr.	Sidewalk repairs
Paid		Franks Dr. Drainage	Repairs to storm drain pipes

Status	Priority	Location	Description of Work
Paid		Greenwood/Atkinson Emergency Repair	Emergency repairs
Paid		Hickman Rd. Clean Ditches	Cleaning of ditches in preparation for County to pave
Paid		Howard Ave Sewer Repairs	Emergency repair due to sewer main break
Paid		Hwy 90 Emergency Repair	Emergency repair due to water main break
Paid		Main Street Emergency Repair	Emergency repair due to sewer main break
Complete		Mason Rd. ditch cleaning and regrading	PW took care of this
Paid		McLane Lane Drainage Repair	Repairs to drainage pipe
Paid		Pass Rd. Emergency Repair	Emergency repairs to storm drain box
Paid		Petit Bois Sewer	Sewer force main repairs
Paid		Petit Bois Manhole	Repairs to sewer manhole
Paid		Poplar Trail Emergency Repair	Emergency repairs due to sewer main break
Paid		Poppo's Ferry Road Drainage	Repairs to storm drain inlet
Paid		Rich Street	Repairs to drainage pipe and inlet
Paid		Riverview Drive Drainage	Replace culvert and regrade ditch
Paid		Rustwood Ln Sock Pipe	Installation of drainage pipe to address flooding issue
Paid		Saenger Alley Drainage	Replace drainage in Saenger Alley
Paid		Saenger Theater	Replace/Repair sewer lines in Saenger Alley
Paid		Saenger Theater Exploratory Digging	Investigative digging in Saenger Alley
Paid		Saenger Water	Replace/Repair water lines in Saenger Alley
Complete		Sprately Dr.	Work is completed just waiting on invoice
Paid		West Oaklawn Rd. Drainage	Repaired drainage
Paid		Wildwood Lane Drainage	Repairs to drainage pipe and inlet
Paid		Woodfield & Rustwood	Installation of drainage pipe to address flooding issue

# SUMMARY OF MASTER DREDGING PLAN 2020

36	Alicia Drive / Christin Lane	13	\$202,500				Medium	
33	Anatole Bay	3	NA				Minimal	At sufficient depth
56	Audubon Trail (East)	10	\$28,500				Minimal	
55	Audubon Trail (West)	6	\$19,500				Minimal	
39	Barrett Road	8	\$28,765				Medium	
9	Bayshore Drive	3	NA				No	At sufficient depth
23	Bayside Drive	8	\$37,000				No	
13	Bayview Ave - Kensington Drive	10	\$104,375				No	
29	Baywood Drive	6	\$143,000				No	
40	Beau Chene	8	\$51,400				Medium	
51	Broadus Site Property List	9	\$61,000		SAM-2020-00122-APS ????		Significant	I feel this one needs to be done soon as it will help the drainage issues in Timber Creek Subdivision
25	Camp Wilkes	5	\$148,000				No	
53	Cedar Lake	6	NA				Minimal	At sufficient depth
	Canals along Cedar Lake							Will get a contract to start the permitting process for these
38	Channel Place / Goose Point	8	\$179,500				No	
50	Courtney Lane / Taylor Oaks	5	NA				Medium	
16	Destiny Plantation	5	\$44,000				No	
47	Eagle Point East	15	\$245,980				Significant	
48	Eagle Point West	14	\$68,050				Medium	
11	Forrest Avenue East	6	NA				No	At sufficient depth
37	Goose Point Bayou	12	\$219,040	November 2019		DMR-140114 January 17, 2027	Significant	
27	Jim Money Rd / Ward Ln / Bent Oaks	9	\$148,840	November 2019	SAM-2016-01129-DEM April 11, 2027	DMR-140200 January 27, 2027	No	
10	Keegans Bayou	7	\$34,500		in progress	in progress	Significant	Cost is to dredge the mouth of the bayou only. Will be dredged as a part of the GOMESA project
	Keegans Bayou ditch				SAM-2021-00138-PAH ?????	DMR21-000031 ???????		Needs funding, this needs to be done to help flooding problem on Keesler
17	Kennedy Lane / Hengen Lane	6	NA				No	At sufficient depth
18	Kennedy Lane Bayou	3	NA				Minimal	At sufficient depth
14	Kensington Drive (2 Bayous)	12	\$85,000				Significant	
15	Kensington Drive West	8	\$35,000				No	
26	Linda Drive	10	\$90,500				Medium	
54	Motsie Circle	8	\$28,500				Minimal	
45	N.CountryClubLn / Thornhill Rd	9	\$205,750				Significant	
24	North Haven Bayous (Holly Hills)	12	\$322,360	March 2019		DMR-170043 January 17, 2027	Significant	At sufficient depth
44	North Shore Drive (North)	9	\$230,275				Medium	
43	North Shore Drive (South)	11	\$89,110				Medium	
7	Oak Street / Bayview Ave	6	NA				No	At sufficient depth
32	Old Popp's Ferry Fish Camp Bayou	5	\$32,500				Minimal	
35	Provence Place / Mercedes Drive	7	\$130,411	June 2018		DMR-170041 Januar 17, 2027	Medium	At sufficient depth
19	Savannah Estates Bayou*	5	NA				Minimal	At sufficient depth and contains SAV
20	Savannah Estates West	6	NA				No	At sufficient depth

31	Saylor Drive / Jordan Drive	6	\$40,300				No	
46	Shady Place/ Riviere Vue	13	\$37,580				Significant	
41	South Shore Drive	14	\$131,300				Medium	
52	Spring Lane	13	\$35,380				Significant	
22	Sunrise Court Bayou	8	\$166,600				Minimal	
58	Tchoutacabouffa River (Sand Bar)	2	\$61,300				No	
21	Waters View (old Sunrise)	15	\$430,000		in progress	DMR-170044 January 17, 2027	Significant	Waiting on Corps Permit
57	Wells Ferry	9	\$23,905				Medium	
42	West Shore Drive	13	\$267,040				Minimal	

\$4,206,761

HARBORS AND PIERS								
Site No.	Site Name	Ranking Total	Estimated Cost	Date of last Removal	COE Permit No. Expiration	MDR Permit No. Expiration	Potential Drainage Benefits	Comments
5	Boat Ramp near Palace		NA				No	At sufficient depth
30	Causeway Park Kayak Launch	4	\$57,000				No	
34	Causeway Boat Launch		NA				No	At sufficient depth
12	Forrest Ave. Boat Launch		NA				No	At sufficient depth
28	Hiller Park Boat Ramp & Site #27 above	10	\$318,516	April 2018	SAM-2016-01129-DEM April 11, 2027	DMR-140200 January 27, 2027	Medium	At sufficient depth
	Hiller Park Pond				SAM-2020-00581-AMR Sept. 30, 2023	DMR-140200 June 15, 2030		Will be done as a part of the NFWF project
2	Kuhn St. Boat Launch		NA		SAM-2020-1034-PAH July 27, 2026	DMR20-000262 August 10, 2026	No	Small amount of dredging will be done with the new boat ramp construction project.
	Oak St. Pier South		NA	April 2019	SAM-2018-00226 April 1, 2024			At sufficient depth, April 2019 was debris removal only
6	Palace Casino Bayou		\$65,000				Significant	
49	Parkers Creek Boat Launch	11	\$31,735		in progress	in progress	Medium	Waiting on DMR and Corps Permits Answered comments to the Corps & DMR regarding disposal sites, project location, answered public comments regarding bank erosion, marsh grass damage after dredging - reassured no wetland plants would be harmed and dredging would only occur in the existing channel so no impacts to bank erosion
4	Point Cadet Marina Entire Basin		\$2,287,500				No	Waiting on Corps and DMR permits Received comments from Corps on disposal sites, answered that HCDC site will be used
4	Point Cadet Marina West Basin		\$266,207	December 2017		DMR-06068 January 17, 2027	No	
3	Schooner Pier		\$459,523				No	
8	Sherman Canaan Fishing Dock		NA		SAM-2018-00073-PAH December 14, 2023	DMR-060766 Jan. 17, 2027		At sufficient depth
8	Sherman Canaan Fishing Dock - Canal		\$36,473	August 2017		DMR-060766 Jan. 17, 2027	Medium	At sufficient depth
1	Small Craft Harbor (includes Commercial Dock)		\$1,063,750				No	

	West Biloxi Boat Launch		NA					At sufficient depth
			\$4,585,704					
	Overall Total		\$8,792,465					