**KEESLER AFB (Continued)** **1000705050**

Date achieved compliance: 08/10/1987
Evaluation lead agency: EPA

Evaluation date: 11/18/1985
Evaluation: COMPLIANCE EVALUATION INSPECTION ON-SITE
Area of violation: Not reported
Date achieved compliance: Not reported
Evaluation lead agency: EPA

US INST CONTROL:
EPA ID: MS2570024164
Site ID: Not reported
Name: KEESLER AFB
Action Name: Not reported
Address: 508 L STREET
KEESLER AFB, MS 39534
EPA Region: 4
County: HARRISON
Event Code: CA772EP
Inst. Control: Not reported
Actual Date: 11/17/2004
Complet. Date: 01/01/1900
Operable Unit: Not reported
Contaminated Media : Not reported
Contact Name : JANET L LANIER
Contact Phone and Ext : 228-377-1262
Event Code Description: INSTITUTIONAL CONTROLS ESTABLISHED-ENFORCEMENT AND PERMIT TOOLS

---

22 **DISPOSAL SYSTEMS INC, CLAY POINT FACILITY** **SEMS** **1003869104**
**1660 5TH STREET** **CONSENT** **MSD985966019**
**BILOXI, MS 39532** **ICIS**
**FINDS**
**PRP**
**ECHO**

SEMS:
Site ID: 404857
EPA ID: MSD985966019
Cong District: 5
FIPS Code: 28047
Latitude: Not reported
Longitude: Not reported
FF: N
NPL: Not on the NPL
Non NPL Status: NFRAP-Site does not qualify for the NPL based on existing information

SEMS Detail:
Region: 4
Site ID: 404857
EPA ID: MSD985966019
Site Name: DSI FACILITY
NPL: N
FF: N
OU: 0
Action Code: VU
Action Name: UNARCHIVE
SEQ: 1
Start Date: Not reported
Finish Date: 1/9/2007

**DISPOSAL SYSTEMS INC, CLAY POINT FACILITY (Continued)** **1003869104**

| | |
|---|---|
| Qual: | Not reported |
| Current Action Lead: | EPA Perf In-House |
| | |
| Region: | 4 |
| Site ID: | 404857 |
| EPA ID: | MSD985966019 |
| Site Name: | DSI FACILITY |
| NPL: | N |
| FF: | N |
| OU: | 0 |
| Action Code: | VS |
| Action Name: | ARCH SITE |
| SEQ: | 1 |
| Start Date: | Not reported |
| Finish Date: | 3/31/1992 |
| Qual: | Not reported |
| Current Action Lead: | EPA Perf In-House |
| | |
| Region: | 4 |
| Site ID: | 404857 |
| EPA ID: | MSD985966019 |
| Site Name: | DSI FACILITY |
| NPL: | N |
| FF: | N |
| OU: | 0 |
| Action Code: | DS |
| Action Name: | DISCVRY |
| SEQ: | 1 |
| Start Date: | 1970-01-01 00:00:00 |
| Finish Date: | 1/1/1970 |
| Qual: | Not reported |
| Current Action Lead: | EPA Perf |
| | |
| Region: | 4 |
| Site ID: | 404857 |
| EPA ID: | MSD985966019 |
| Site Name: | DSI FACILITY |
| NPL: | N |
| FF: | N |
| OU: | 0 |
| Action Code: | AR |
| Action Name: | ADMIN REC |
| SEQ: | 1 |
| Start Date: | 1990-03-12 00:00:00 |
| Finish Date: | 3/12/1990 |
| Qual: | V |
| Current Action Lead: | EPA Perf |
| | |
| Region: | 4 |
| Site ID: | 404857 |
| EPA ID: | MSD985966019 |
| Site Name: | DSI FACILITY |
| NPL: | N |
| FF: | N |
| OU: | 0 |
| Action Code: | RV |
| Action Name: | RMVL |

**DISPOSAL SYSTEMS INC, CLAY POINT FACILITY (Continued)** **1003869104**

| | |
|---|---|
| SEQ: | 1 |
| Start Date: | 1988-07-07 00:00:00 |
| Finish Date: | 5/31/1989 |
| Qual: | C |
| Current Action Lead: | EPA Perf |
| | |
| Region: | 4 |
| Site ID: | 404857 |
| EPA ID: | MSD985966019 |
| Site Name: | DSI FACILITY |
| NPL: | N |
| FF: | N |
| OU: | 0 |
| Action Code: | PA |
| Action Name: | PA |
| SEQ: | 1 |
| Start Date: | Not reported |
| Finish Date: | 9/13/1990 |
| Qual: | L |
| Current Action Lead: | St Perf |
| | |
| Region: | 4 |
| Site ID: | 404857 |
| EPA ID: | MSD985966019 |
| Site Name: | DSI FACILITY |
| NPL: | N |
| FF: | N |
| OU: | 0 |
| Action Code: | SI |
| Action Name: | SI |
| SEQ: | 1 |
| Start Date: | Not reported |
| Finish Date: | 3/31/1992 |
| Qual: | N |
| Current Action Lead: | St Perf |

CONSENT:

| | |
|---|---|
| EPA ID: | MSD985966019 |
| Site ID: | Not reported |
| Case Title: | U.S. V ALSAY, INC., ET AL. |
| Court Num: | 92-0024 |
| District: | Mississippi, Sou |
| Entered Date: | 19920331 |
| | Full-text of the consent decree for this site issued by the United States District Court is available from EDR. Contact your EDR Account Executive. |

ICIS:

| | |
|---|---|
| Enforcement Action ID: | 04-2006-3796 |
| FRS ID: | 110028192328 |
| Action Name: | DISPOSAL SYSTEMS, INC. (DSI) ENVIRONMENTAL REMOVAL SITE |
| Facility Name: | DISPOSAL SYSTEM, INC. (DSI), CLAY POINT FACILITY |
| Facility Address: | 1660 5TH STREET<br>BILOXI, MS 39532 |
| Enforcement Action Type: | CERCLA 122h Agrmt For Cost Recovery |

**DISPOSAL SYSTEMS INC, CLAY POINT FACILITY (Continued)** **1003869104**

| | |
|---|---|
| Facility County: | HARRISON |
| Program System Acronym: | ICIS |
| Enforcement Action Forum Desc: | Administrative - Formal |
| EA Type Code: | 122H |
| Facility SIC Code: | Not reported |
| Federal Facility ID: | Not reported |
| Latitude in Decimal Degrees: | 30.401058 |
| Longitude in Decimal Degrees: | -88.86333 |
| Permit Type Desc: | Not reported |
| Program System Acronym: | 600003492 |
| Facility NAICS Code: | Not reported |
| Tribal Land Code: | Not reported |

| | |
|---|---|
| Facility Name: | DISPOSAL SYSTEMS INC, CLAY POINT FACILITY |
| Address: | 1660 5TH STREET |
| Tribal Indicator: | N |
| Fed Facility: | No |
| NAIC Code: | Not reported |
| SIC Code: | Not reported |

| | |
|---|---|
| Facility Name: | DISPOSAL SYSTEMS INC, CLAY POINT FACILITY |
| Address: | 1660 5TH STREET |
| Tribal Indicator: | N |
| Fed Facility: | No |
| NAIC Code: | Not reported |
| SIC Code: | Not reported |

FINDS:

Registry ID: 110028192328

Environmental Interest/Information System

MS-ENSITE (Mississippi - Tools For Environmental Management And Protection Organizations). Mississippi Department of Environmental Quality (MDEQ) Office of Pollution Control's (OPC) maintains enSite. It is the electronic Environmental Site Information System that that regulates compliance assurance, permitting, activity tracking, and maintenance of a single agency interest-link to definition master file.

ICIS (Integrated Compliance Information System) is the Integrated Compliance Information System and provides a database that, when complete, will contain integrated Enforcement and Compliance information across most of EPA's programs. The vision for ICIS is to replace EPA's independent databases that contain Enforcement data with a single repository for that information. Currently, ICIS contains all Federal Administrative and Judicial enforcement actions. This information is maintained in ICIS by EPA in the Regional offices and it Headquarters. A future release of ICIS will replace the Permit Compliance System (PCS) which supports the NPDES and will integrate that information with Federal actions already in the system. ICIS also has the capability to track other activities occurring in the Region that support Compliance and Enforcement programs. These include; Incident Tracking, Compliance Assistance, and Compliance Monitoring.

**DISPOSAL SYSTEMS INC, CLAY POINT FACILITY (Continued)** **1003869104**

Click this hyperlink while viewing on your computer to access additional FINDS: detail in the EDR Site Report.

PRP:
PRP name:

A3M VACUUM SERVICE
ACME TRUCK LINE
ALLIED TOWING SERVICE
ALSAY, INC.
ALSAY, INC.
ARCO OIL & GAS CO.
ARCO OIL & GAS CO.
ARMALITE ARCHITECTURAL PRODUCTS/ARCO METALS
ARMALITE ARCHITECTURAL PRODUCTS/ARCO METALS
B.F.I. INDUSTRIES, INC.
BEARD, JERRY
BECHTEL POWER CORPORATION
BECHTEL POWER CORPORATION
BEDCO ENTERPRISES, INC.
BEDCO ENTERPRISES, INC.
BOB'S SEPTIC TANK SERVICE
BORG-WARNER CORPORATION
BROWN & ROOT, INC.
BROWN & ROOT, INC.
BROWNING-FERRIS INDUSTRIES, INC.
CENAC TOWING, INC.
CHEM-VAC SERVICES, INC.
CHEMCO, INC.
CHEVRON PIPELINE CO.
CHEVRON PIPELINE CO.
CHEVRON USA, INC.
CHEVRON USA, INC.
CHEVRON USA, INC.
COLLE TOWING
CROSBY BOAT COMPANY
CROSBY TUGS, INC.
CSX TRANSPORTATION
D & R MARINE, INC.
DAVIS BROTHERS
DENET TOWING SERVICE
DISPOSAL SYSTEMS, INC.
DISPOSAL SYSTEMS, INC.
DISPOSAL SYSTEMS, INC.
DISPOSAL SYSTEMS, INC.
DISPOSAL SYSTEMS, INC.
DISPOSAL SYSTEMS, INC.
DISPOSAL SYSTEMS, INC.
DU-MAR MARINE SERVICES, INC.
DUBOSE OIL PRODUCTS COMPANY
DUBOSE, BETTY H.
DUBOSE, DAVID H.
DUBOSE, EARL G.
EBASCO SERVICES, INC.
EBASCO SERVICES, INC.
FARMER FOUNDATION COMPANY
G.B. BOOTS SMITH CORP.
G.B. BOOTS SMITH CORP.

**DISPOSAL SYSTEMS INC, CLAY POINT FACILITY (Continued)** **1003869104**

GARBER BROTHERS
GAUTIER OIL CO. SITE
GENERAL ELECTRIC COMPANY
GENERAL MOTORS CORPORATION
GENERAL MOTORS CORPORATION
GENERAL MOTORS CORPORATION
GENERAL MOTORS CORPORATION
GEO DRILLING FLUIDS

Click this hyperlink while viewing on your computer to access
96 additional PRP: record(s) in the EDR Site Report.

ECHO:
Envid: 1003869104
Registry ID: 110028192328
DFR URL: http://echo.epa.gov/detailed-facility-report?fid=110028192328

---

23 **RAILROAD STREET** **FINDS** **1008226745**
**BILOXI, MS 39530** **N/A**

FINDS:

Registry ID: 110020947573

Environmental Interest/Information System
US EPA Air Quality System (AQS) contains ambient air pollution data collected by EPA, State, Local, and Tribal air pollution control agencies from thousands of monitoring stations.

Click this hyperlink while viewing on your computer to access
additional FINDS: detail in the EDR Site Report.

---

24 **BST BILOXI SOC 77117** **LUST** **U003774771**
**1114 JUDGE SEKUL AVENUE** **UST** **N/A**
**BILOXI, MS 39530**

Facility Id: 11390
Facility Satus: Inactive
Lust Status: Closed
AIID: 29694
Event #: 1
Project Manager: Larry Flynt
Date Of Report: 03/15/1994
Trust Fund Status: NTFE
Confirmed On: 03/15/1994
NFA Date: 07/12/1994

UST:
Facility ID: 11390
Facility Status: Inactive
Latitude: 30 24' 2.0000"
Longitude: 88 54' 14.0000"

**BST BILOXI SOC 77117 (Continued)** **U003774771**

Permanently Out of Use Tanks: 2
Active Tanks: 0
AIID: 29694
Owner Name: Bellsouth Telecommunications
Owner Address: EH&S 308 S Akard Street
Owner Tele: (904)259-9921

Tank:
Tank No: 1
Tank ID: 28704
**Tank Status: Permanently Out of Use**
Tank Capacity: 10000
Date Installed: 01/01/1983
Substance: Gasoline
Reported Release: Yes
Close Type: Closed
Date Removed: 01/27/1994
Close Type: 01/27/1994
Tank Material: Fiberglass Reinforced Plastic
2nd Containmnt: None
Tank Lead Detection: N/A
Overfill Protection: No
Spill Prevention: No

Pipe:
Tank No: 1
Tank Id: 28704
Pipe Id: 1
Pipe Status: Permanently Out of Use
Type Of Closure: Closed
Pipe Material Construction: Coated/Wrapped Steel
Secondary Pipe Material: Cathodically Protected
Piping Type: U.S. Suction
Pipe Leak Detection: Not Listed

Tank:
Tank No: 2
Tank ID: 28705
**Tank Status: Permanently Out of Use**
Tank Capacity: 2000
Date Installed: 01/01/1960
Substance: Diesel
Reported Release: Yes
Close Type: Closed
Date Removed: 01/27/1994
Close Type: 01/27/1994
Tank Material: Unknown
2nd Containmnt: None
Tank Lead Detection: N/A
Overfill Protection: No
Spill Prevention: No

Pipe:
Tank No: 2
Tank Id: 28705

**BST BILOXI SOC 77117 (Continued)** **U003774771**

| | |
|---|---|
| Pipe Id: | 2 |
| Pipe Status: | Permanently Out of Use |
| Type Of Closure: | Closed |
| Pipe Material Construction: | Unknown |
| Secondary Pipe Material: | None |
| Piping Type: | N/A |
| Pipe Leak Detection: | Not Listed |

---

25 **VS CLEANERS** **EDR Hist Cleaner** **1020115994**
**234 SPANNER LN** **N/A**
**BILOXI, MS 39530**

EDR Hist Cleaner

| Year: | Name: | Type: |
|---|---|---|
| 2003 | VS CLEANERS | Drycleaning Plants, Except Rugs, NEC |
| 2004 | VS CLEANERS | Drycleaning Plants, Except Rugs, NEC |
| 2005 | VS CLEANERS | Drycleaning Plants, Except Rugs, NEC |
| 2006 | VS CLEANERS | Drycleaning Plants, Except Rugs, NEC |
| 2007 | VS CLEANERS | Drycleaning Plants, Except Rugs, NEC |
| 2008 | VS CLEANERS | Drycleaning Plants, Except Rugs, NEC |

---

26 **GULF COAST TOURS** **RCRA-CESQG** **1004743458**
**235 SEAL AVE** **MSD985980317**
**BILOXI, MS 39530**

RCRA-CESQG:

| | |
|---|---|
| Date form received by agency: | 01/14/1993 |
| Facility name: | GULF COAST TOURS |
| Facility address: | 235 SEAL AVE<br>BILOXI, MS 39530 |
| EPA ID: | MSD985980317 |
| Mailing address: | P.O. BOX 411<br>BILOXI, MS 39533 |
| Contact: | TED BARTON |
| Contact address: | P.O. BOX 411<br>BILOXI, MS 39533 |
| Contact country: | US |
| Contact telephone: | 601-432-0330 |
| Contact email: | Not reported |
| EPA Region: | 04 |
| Classification: | Conditionally Exempt Small Quantity Generator |
| Description: | Handler: generates 100 kg or less of hazardous waste per calendar month, and accumulates 1000 kg or less of hazardous waste at any time; or generates 1 kg or less of acutely hazardous waste per calendar month, and accumulates at any time: 1 kg or less of acutely hazardous waste; or 100 kg or less of any residue or contaminated soil, waste or other debris resulting from the cleanup of a spill, into or on any land or water, of acutely hazardous waste; or generates 100 kg or less of any residue or contaminated soil, waste or other debris resulting from the cleanup of a spill, into or on any land or water, of acutely hazardous waste during any calendar month, and accumulates at any time: 1 kg or less of acutely hazardous waste; or 100 kg or less of any residue or contaminated soil, waste or other debris resulting from the cleanup of a spill, into or on any land or water, of acutely |

**GULF COAST TOURS (Continued)** **1004743458**

hazardous waste

Owner/Operator Summary:

| | |
|---|---|
| Owner/operator name: | GULF COAST TOURS |
| Owner/operator address: | 235 SEAL AVE,<br>BILOXI, MS 39533 |
| Owner/operator country: | Not reported |
| Owner/operator telephone: | 601-432-0330 |
| Owner/operator email: | Not reported |
| Owner/operator fax: | Not reported |
| Owner/operator extension: | Not reported |
| Legal status: | Private |
| Owner/Operator Type: | Owner |
| Owner/Op start date: | Not reported |
| Owner/Op end date: | Not reported |

Handler Activities Summary:

| | |
|---|---|
| U.S. importer of hazardous waste: | No |
| Mixed waste (haz. and radioactive): | No |
| Recycler of hazardous waste: | No |
| Transporter of hazardous waste: | No |
| Treater, storer or disposer of HW: | No |
| Underground injection activity: | No |
| On-site burner exemption: | No |
| Furnace exemption: | No |
| Used oil fuel burner: | No |
| Used oil processor: | No |
| User oil refiner: | No |
| Used oil fuel marketer to burner: | No |
| Used oil Specification marketer: | No |
| Used oil transfer facility: | No |
| Used oil transporter: | No |

, Waste code: D001
, Waste name: IGNITABLE WASTE

, Waste code: F001
, Waste name: THE FOLLOWING SPENT HALOGENATED SOLVENTS USED IN DEGREASING: TETRACHLOROETHYLENE, TRICHLORETHYLENE, METHYLENE CHLORIDE, 1,1,1-TRICHLOROETHANE, CARBON TETRACHLORIDE AND CHLORINATED FLUOROCARBONS; ALL SPENT SOLVENT MIXTURES/BLENDS USED IN DEGREASING CONTAINING, BEFORE USE, A TOTAL OF TEN PERCENT OR MORE (BY VOLUME) OF ONE OR MORE OF THE ABOVE HALOGENATED SOLVENTS OR THOSE SOLVENTS LISTED IN F002, F004, AND F005; AND STILL BOTTOMS FROM THE RECOVERY OF THESE SPENT SOLVENTS AND SPENT SOLVENT MIXTURES.

Violation Status: No violations found

27 **REX DISTRIBUTION**
**887 BARTHES**
**BILOXI, MS 39531**

Database(s): **RCRA-CESQG**
EDR ID Number: **1004743092**
EPA ID Number: **MSD985969542**

RCRA-CESQG:

| | |
|---|---|
| Date form received by agency: | 10/21/1990 |
| Facility name: | REX DISTRIBUTION |
| Facility address: | 887 BARTHES<br>BILOXI, MS 39531 |
| EPA ID: | MSD985969542 |
| Mailing address: | P.O. BOX 97<br>BILOXI, MS 39533-0097 |
| Contact: | DONALD THOMPSON |
| Contact address: | 887 BARTHES<br>BILOXI, MS 39531 |
| Contact country: | US |
| Contact telephone: | 601-374-3676 |
| Contact email: | Not reported |
| EPA Region: | 04 |
| Classification: | Conditionally Exempt Small Quantity Generator |
| Description: | Handler: generates 100 kg or less of hazardous waste per calendar month, and accumulates 1000 kg or less of hazardous waste at any time; or generates 1 kg or less of acutely hazardous waste per calendar month, and accumulates at any time: 1 kg or less of acutely hazardous waste; or 100 kg or less of any residue or contaminated soil, waste or other debris resulting from the cleanup of a spill, into or on any land or water, of acutely hazardous waste; or generates 100 kg or less of any residue or contaminated soil, waste or other debris resulting from the cleanup of a spill, into or on any land or water, of acutely hazardous waste during any calendar month, and accumulates at any time: 1 kg or less of acutely hazardous waste; or 100 kg or less of any residue or contaminated soil, waste or other debris resulting from the cleanup of a spill, into or on any land or water, of acutely hazardous waste |

Owner/Operator Summary:

| | |
|---|---|
| Owner/operator name: | REX DISTRIBUTION CORP. |
| Owner/operator address: | 887 BARTHES<br>BILOXI, MS 39531 |
| Owner/operator country: | Not reported |
| Owner/operator telephone: | 601-374-3676 |
| Owner/operator email: | Not reported |
| Owner/operator fax: | Not reported |
| Owner/operator extension: | Not reported |
| Legal status: | Private |
| Owner/Operator Type: | Owner |
| Owner/Op start date: | Not reported |
| Owner/Op end date: | Not reported |

Handler Activities Summary:

| | |
|---|---|
| U.S. importer of hazardous waste: | No |
| Mixed waste (haz. and radioactive): | No |
| Recycler of hazardous waste: | No |
| Transporter of hazardous waste: | No |
| Treater, storer or disposer of HW: | No |
| Underground injection activity: | No |
| On-site burner exemption: | No |
| Furnace exemption: | No |

**REX DISTRIBUTION (Continued)** **1004743092**

Used oil fuel burner: No
Used oil processor: No
User oil refiner: No
Used oil fuel marketer to burner: No
Used oil Specification marketer: No
Used oil transfer facility: No
Used oil transporter: No

. Waste code: D001
. Waste name: IGNITABLE WASTE

Violation Status: No violations found

---

27 **DAVES GARAGE, INC.** **RCRA-CESQG** **1004742658**
**226 CAILLAVET STREET** **MSD981759418**
**BILOXI, MS 39530**

RCRA-CESQG:
Date form received by agency: 04/05/1993
Facility name: DAVES GARAGE, INC.
Facility address: 226 CAILLAVET STREET
BILOXI, MS 39530
EPA ID: MSD981759418
Mailing address: P.O. BOX 166
BILOXI, MS 39533-1660
Contact: DAVID MORRISON
Contact address: P.O. BOX 166
BILOXI, MS 39533-1660
Contact country: US
Contact telephone: 601-374-4235
Contact email: Not reported
EPA Region: 04
Classification: Conditionally Exempt Small Quantity Generator
Description: Handler: generates 100 kg or less of hazardous waste per calendar month, and accumulates 1000 kg or less of hazardous waste at any time; or generates 1 kg or less of acutely hazardous waste per calendar month, and accumulates at any time: 1 kg or less of acutely hazardous waste; or 100 kg or less of any residue or contaminated soil, waste or other debris resulting from the cleanup of a spill, into or on any land or water, of acutely hazardous waste; or generates 100 kg or less of any residue or contaminated soil, waste or other debris resulting from the cleanup of a spill, into or on any land or water, of acutely hazardous waste during any calendar month, and accumulates at any time: 1 kg or less of acutely hazardous waste; or 100 kg or less of any residue or contaminated soil, waste or other debris resulting from the cleanup of a spill, into or on any land or water, of acutely hazardous waste

Owner/Operator Summary:
Owner/operator name: DAVID MORRISON
Owner/operator address: P.O. BOX 166
BILOXI, MS 39533
Owner/operator country: Not reported
Owner/operator telephone: 601-432-2319
Owner/operator email: Not reported
Owner/operator fax: Not reported
Owner/operator extension: Not reported
Legal status: Private

**DAVES GARAGE, INC. (Continued)** **1004742658**

Owner/Operator Type: Owner
Owner/Op start date: Not reported
Owner/Op end date: Not reported

Handler Activities Summary:
U.S. importer of hazardous waste: No
Mixed waste (haz. and radioactive): No
Recycler of hazardous waste: No
Transporter of hazardous waste: No
Treater, storer or disposer of HW: No
Underground injection activity: No
On-site burner exemption: No
Furnace exemption: No
Used oil fuel burner: No
Used oil processor: No
User oil refiner: No
Used oil fuel marketer to burner: No
Used oil Specification marketer: No
Used oil transfer facility: No
Used oil transporter: No

. Waste code: D001
. Waste name: IGNITABLE WASTE

Violation Status: No violations found

---

28 **A & A WRECKER SERVICE** **RCRA-CESQG** **1004743191**
**220 DELAUNEY STREET** **MSD985971274**
**BILOXI, MS 39530**

RCRA-CESQG:
Date form received by agency: 03/19/1991
Facility name: A & A WRECKER SERVICE
Facility address: 220 DELAUNEY STREET
BILOXI, MS 39530
EPA ID: MSD985971274
Mailing address: DELAUNEY STREET
BILOXI, MS 39530
Contact: HORASE GUILLOTTE
Contact address: 220 DELAUNEY STREET
BILOXI, MS 39530
Contact country: US
Contact telephone: 601-435-2261
Contact email: Not reported
EPA Region: 04
Classification: Conditionally Exempt Small Quantity Generator
Description: Handler: generates 100 kg or less of hazardous waste per calendar month, and accumulates 1000 kg or less of hazardous waste at any time; or generates 1 kg or less of acutely hazardous waste per calendar month, and accumulates at any time: 1 kg or less of acutely hazardous waste; or 100 kg or less of any residue or contaminated soil, waste or other debris resulting from the cleanup of a spill, into or on any land or water, of acutely hazardous waste; or generates 100 kg or less of any residue or contaminated soil, waste or other debris resulting from the cleanup of a spill, into or on any land or water, of acutely hazardous waste during any calendar month, and accumulates at any time: 1 kg or less of acutely hazardous waste; or 100 kg or less of any residue or contaminated soil, waste or other debris resulting from

**A & A WRECKER SERVICE (Continued)** **1004743191**

the cleanup of a spill, into or on any land or water, of acutely hazardous waste

Owner/Operator Summary:

| | |
|---|---|
| Owner/operator name: | HORASE GUILLOTTE |
| Owner/operator address: | 220 DELAUNEY STREET |
| | BILOXI, MS 39530 |
| Owner/operator country: | Not reported |
| Owner/operator telephone: | 601-435-2261 |
| Owner/operator email: | Not reported |
| Owner/operator fax: | Not reported |
| Owner/operator extension: | Not reported |
| Legal status: | Private |
| Owner/Operator Type: | Owner |
| Owner/Op start date: | Not reported |
| Owner/Op end date: | Not reported |

Handler Activities Summary:

| | |
|---|---|
| U.S. importer of hazardous waste: | No |
| Mixed waste (haz. and radioactive): | No |
| Recycler of hazardous waste: | No |
| Transporter of hazardous waste: | No |
| Treater, storer or disposer of HW: | No |
| Underground injection activity: | No |
| On-site burner exemption: | No |
| Furnace exemption: | No |
| Used oil fuel burner: | No |
| Used oil processor: | No |
| User oil refiner: | No |
| Used oil fuel marketer to burner: | No |
| Used oil Specification marketer: | No |
| Used oil transfer facility: | No |
| Used oil transporter: | No |

. Waste code: D001
. Waste name: IGNITABLE WASTE

. Waste code: F001
. Waste name: THE FOLLOWING SPENT HALOGENATED SOLVENTS USED IN DEGREASING: TETRACHLOROETHYLENE, TRICHLORETHYLENE, METHYLENE CHLORIDE, 1,1,1-TRICHLOROETHANE, CARBON TETRACHLORIDE AND CHLORINATED FLUOROCARBONS; ALL SPENT SOLVENT MIXTURES/BLENDS USED IN DEGREASING CONTAINING, BEFORE USE, A TOTAL OF TEN PERCENT OR MORE (BY VOLUME) OF ONE OR MORE OF THE ABOVE HALOGENATED SOLVENTS OR THOSE SOLVENTS LISTED IN F002, F004, AND F005; AND STILL BOTTOMS FROM THE RECOVERY OF THESE SPENT SOLVENTS AND SPENT SOLVENT MIXTURES.

Violation Status: No violations found

29 **MUNRO TERMINAL INC** **EDR Hist Auto** **1021065866**
**225 PORTER AVE** **N/A**
**BILOXI, MS 39530**

EDR Hist Auto

| Year: | Name: | Type: |
|---|---|---|
| 2006 | MUNRO TERMINAL INCORPATED | Gasoline Service Stations |
| 2007 | MUNRO TERMINAL INC | Gasoline Service Stations |
| 2008 | MUNRO TERMINAL INC | Gasoline Service Stations |
| 2009 | MUNRO TERMINAL INC | Gasoline Service Stations |
| 2010 | MUNRO TERMINAL INC | Gasoline Service Stations |
| 2011 | MUNRO TERMINAL INC | Gasoline Service Stations |
| 2012 | MUNRO TERMINAL INC | Gasoline Service Stations |

---

30 **PORTER AVENUE SHELL STATION** **LUST** **U001300387**
**1075 JUDGE SEKUL AVENUE** **UST** **N/A**
**BILOXI, MS 39530**

| | |
|---|---|
| Facility Id: | 3408 |
| Facility Satus: | Active |
| Lust Status: | Closed |
| AIID: | 27551 |
| Event #: | 1 |
| Project Manager: | Heather Pitts |
| Date Of Report: | 08/21/2012 |
| Trust Fund Status: | EUD |
| Confirmed On: | 08/21/2012 |
| NFA Date: | 09/04/2014 |

| | |
|---|---|
| Facility Id: | 3408 |
| Facility Satus: | Active |
| Lust Status: | Closed |
| AIID: | 27551 |
| Event #: | 2 |
| Project Manager: | Heather Pitts |
| Date Of Report: | 10/15/2015 |
| Trust Fund Status: | EUD |
| Confirmed On: | 10/15/2015 |
| NFA Date: | 01/29/2018 |

UST:

| | |
|---|---|
| Facility ID: | 3408 |
| Facility Status: | Active |
| Latitude: | 30 24' 0.1000" |
| Longitude: | 88 54' 7.5000" |
| Permanently Out of Use Tanks: | 5 |
| Active Tanks: | 3 |
| AIID: | 27551 |
| Owner Name: | Clark Oil Company |
| Owner Address: | 720 Station Street |
| Owner Tele: | (601)735-4847 |

Tank:

| | |
|---|---|
| Tank No: | 1 |
| Tank ID: | 7995 |
| **Tank Status:** | **Permanently Out of Use** |
| Tank Capacity: | 3000 |

**PORTER AVENUE SHELL STATION (Continued)** **U001300387**

| | |
|---|---|
| Date Installed: | 01/01/1970 |
| Substance: | Gasoline |
| Reported Release: | Yes |
| Close Type: | Closed |
| Date Removed: | 09/20/1990 |
| Close Type: | 09/20/1990 |
| Tank Material: | Asphalt Coated or Bare Steel |
| 2nd Containmnt: | None |
| Tank Lead Detection: | N/A |
| Overfill Protection: | No |
| Spill Prevention: | No |

Pipe:

| | |
|---|---|
| Tank No: | 1 |
| Tank Id: | 7995 |
| Pipe Id: | 1 |
| Pipe Status: | Permanently Out of Use |
| Type Of Closure: | Closed |
| Pipe Material Construction: | Bare/Galvanized Steel |
| Secondary Pipe Material: | None |
| Piping Type: | N/A |
| Pipe Leak Detection: | Not Listed |

Tank:

| | |
|---|---|
| Tank No: | 2 |
| Tank ID: | 7996 |
| **Tank Status:** | **Permanently Out of Use** |
| Tank Capacity: | 3000 |
| Date Installed: | 01/01/1970 |
| Substance: | Gasoline |
| Reported Release: | Yes |
| Close Type: | Closed |
| Date Removed: | 09/20/1990 |
| Close Type: | 09/20/1990 |
| Tank Material: | Asphalt Coated or Bare Steel |
| 2nd Containmnt: | None |
| Tank Lead Detection: | N/A |
| Overfill Protection: | No |
| Spill Prevention: | No |

Pipe:

| | |
|---|---|
| Tank No: | 2 |
| Tank Id: | 7996 |
| Pipe Id: | 2 |
| Pipe Status: | Permanently Out of Use |
| Type Of Closure: | Closed |
| Pipe Material Construction: | Bare/Galvanized Steel |
| Secondary Pipe Material: | None |
| Piping Type: | N/A |
| Pipe Leak Detection: | Not Listed |

Tank:

| | |
|---|---|
| Tank No: | 3 |

**PORTER AVENUE SHELL STATION (Continued)** **U001300387**

| | |
|---|---|
| Tank ID: | 7997 |
| **Tank Status:** | **Permanently Out of Use** |
| Tank Capacity: | 3000 |
| Date Installed: | 01/01/1970 |
| Substance: | Gasoline |
| Reported Release: | Yes |
| Close Type: | Closed |
| Date Removed: | 09/20/1990 |
| Close Type: | 09/20/1990 |
| Tank Material: | Asphalt Coated or Bare Steel |
| 2nd Containmnt: | None |
| Tank Lead Detection: | N/A |
| Overfill Protection: | No |
| Spill Prevention: | No |

Pipe:

| | |
|---|---|
| Tank No: | 3 |
| Tank Id: | 7997 |
| Pipe Id: | 3 |
| Pipe Status: | Permanently Out of Use |
| Type Of Closure: | Closed |
| Pipe Material Construction: | Bare/Galvanized Steel |
| Secondary Pipe Material: | None |
| Piping Type: | N/A |
| Pipe Leak Detection: | Not Listed |

Tank:

| | |
|---|---|
| Tank No: | 4 |
| Tank ID: | 7998 |
| **Tank Status:** | **Permanently Out of Use** |
| Tank Capacity: | 3000 |
| Date Installed: | 01/01/1970 |
| Substance: | Gasoline |
| Reported Release: | Yes |
| Close Type: | Closed |
| Date Removed: | 09/20/1990 |
| Close Type: | 09/20/1990 |
| Tank Material: | Asphalt Coated or Bare Steel |
| 2nd Containmnt: | None |
| Tank Lead Detection: | N/A |
| Overfill Protection: | No |
| Spill Prevention: | No |

Pipe:

| | |
|---|---|
| Tank No: | 4 |
| Tank Id: | 7998 |
| Pipe Id: | 4 |
| Pipe Status: | Permanently Out of Use |
| Type Of Closure: | Closed |
| Pipe Material Construction: | Bare/Galvanized Steel |
| Secondary Pipe Material: | None |
| Piping Type: | N/A |
| Pipe Leak Detection: | Not Listed |

**PORTER AVENUE SHELL STATION (Continued)** **U001300387**

Tank:

| | |
|---|---|
| Tank No: | 5 |
| Tank ID: | 7999 |
| **Tank Status:** | **Permanently Out of Use** |
| Tank Capacity: | 3000 |
| Date Installed: | 01/01/1970 |
| Substance: | Gasoline |
| Reported Release: | Yes |
| Close Type: | Closed |
| Date Removed: | 09/20/1990 |
| Close Type: | 09/20/1990 |
| Tank Material: | Asphalt Coated or Bare Steel |
| 2nd Containmnt: | None |
| Tank Lead Detection: | N/A |
| Overfill Protection: | No |
| Spill Prevention: | No |

Pipe:

| | |
|---|---|
| Tank No: | 5 |
| Tank Id: | 7999 |
| Pipe Id: | 5 |
| Pipe Status: | Permanently Out of Use |
| Type Of Closure: | Closed |
| Pipe Material Construction: | Bare/Galvanized Steel |
| Secondary Pipe Material: | None |
| Piping Type: | N/A |
| Pipe Leak Detection: | Not Listed |

Tank:

| | |
|---|---|
| Tank No: | 6 |
| Tank ID: | 8000 |
| **Tank Status:** | **Currently In Use** |
| Tank Capacity: | 6000 |
| Date Installed: | 10/01/1990 |
| Substance: | Gasoline |
| Reported Release: | Yes |
| Close Type: | Not reported |
| Date Removed: | Not reported |
| Close Type: | Not reported |
| Tank Material: | Epoxy Coated Steel |
| 2nd Containmnt: | Cathodically Protected |
| Tank Lead Detection: | Groundwater/Vapor Monitoring |
| Overfill Protection: | Yes |
| Spill Prevention: | Yes |

Pipe:

| | |
|---|---|
| Tank No: | 6 |
| Tank Id: | 8000 |
| Pipe Id: | 6 |
| Pipe Status: | Currently In Use |
| Type Of Closure: | Not reported |
| Pipe Material Construction: | Coated/Wrapped Steel |
| Secondary Pipe Material: | Cathodically Protected |
| Piping Type: | Pressurized |
| Pipe Leak Detection: | Line Tightness Testing |

**PORTER AVENUE SHELL STATION (Continued)** **U001300387**

Tank:

| | |
|---|---|
| Tank No: | 7 |
| Tank ID: | 8001 |
| **Tank Status:** | **Currently In Use** |
| Tank Capacity: | 6000 |
| Date Installed: | 10/01/1990 |
| Substance: | Gasoline |
| Reported Release: | Yes |
| Close Type: | Not reported |
| Date Removed: | Not reported |
| Close Type: | Not reported |
| Tank Material: | Epoxy Coated Steel |
| 2nd Containmnt: | Cathodically Protected |
| Tank Lead Detection: | Groundwater/Vapor Monitoring |
| Overfill Protection: | Yes |
| Spill Prevention: | Yes |

Pipe:

| | |
|---|---|
| Tank No: | 7 |
| Tank Id: | 8001 |
| Pipe Id: | 7 |
| Pipe Status: | Currently In Use |
| Type Of Closure: | Not reported |
| Pipe Material Construction: | Coated/Wrapped Steel |
| Secondary Pipe Material: | Cathodically Protected |
| Piping Type: | Pressurized |
| Pipe Leak Detection: | Line Tightness Testing |

Tank:

| | |
|---|---|
| Tank No: | 8 |
| Tank ID: | 8002 |
| **Tank Status:** | **Currently In Use** |
| Tank Capacity: | 6000 |
| Date Installed: | 10/01/1990 |
| Substance: | Gasoline |
| Reported Release: | Yes |
| Close Type: | Not reported |
| Date Removed: | Not reported |
| Close Type: | Not reported |
| Tank Material: | Epoxy Coated Steel |
| 2nd Containmnt: | Cathodically Protected |
| Tank Lead Detection: | Groundwater/Vapor Monitoring |
| Overfill Protection: | Yes |
| Spill Prevention: | Yes |

Pipe:

| | |
|---|---|
| Tank No: | 8 |
| Tank Id: | 8002 |
| Pipe Id: | 8 |
| Pipe Status: | Currently In Use |
| Type Of Closure: | Not reported |
| Pipe Material Construction: | Coated/Wrapped Steel |
| Secondary Pipe Material: | Cathodically Protected |
| Piping Type: | Pressurized |
| Pipe Leak Detection: | Line Tightness Testing |

30 **MUNRO TERMINAL INC** **EDR Hist Auto** **1022044483**
**1075 JUDGE SEKUL AVE** **N/A**
**BILOXI, MS 39530**

EDR Hist Auto

| Year: | Name: | Type: |
|---|---|---|
| 1994 | PORTER AVE SHELL | Gasoline Service Stations |
| 1995 | PORTER AVE SHELL | Gasoline Service Stations |
| 1996 | PORTER AVE SHELL | Gasoline Service Stations |
| 1997 | PORTER AVE SHELL | Gasoline Service Stations |
| 1998 | MUNRO PETROLEUM & TRML CORP | Gasoline Service Stations |
| 1999 | MUNRO PETROLEUM & TRML CORP | Gasoline Service Stations |
| 2000 | MUNRO PETROLEUM & TRML CORP | Gasoline Service Stations |
| 2001 | MUNRO PETROLEUM & TRML CORP | Gasoline Service Stations |
| 2002 | MUNRO PETROLEUM & TRML CORP | Gasoline Service Stations |
| 2003 | MUNRO PETROLEUM & TERMINAL | Gasoline Service Stations |
| 2004 | MUNRO PETROLEUM & TERMINAL | Gasoline Service Stations |
| 2005 | MUNRO PETROLEUM & TERMINAL | Gasoline Service Stations, NEC |
| 2006 | MUNRO TERMINAL INCORPATED | Gasoline Service Stations, NEC |
| 2007 | MUNRO TERMINAL INCORPATED | Gasoline Service Stations, NEC |
| 2008 | MUNRO TERMINAL INC | Gasoline Service Stations, NEC |
| 2009 | MUNRO TERMINAL INC | Gasoline Service Stations, NEC |
| 2010 | MUNRO TERMINAL INC | Gasoline Service Stations, NEC |
| 2011 | MUNRO TERMINAL INC | Gasoline Service Stations, NEC |
| 2012 | MUNRO TERMINAL INC | Gasoline Service Stations, NEC |
| 2013 | MUNRO TERMINAL INC | Gasoline Service Stations, NEC |
| 2014 | MUNRO TERMINAL INC | Gasoline Service Stations, NEC |

---

30 **WATER WELL BILOXI** **SHWS** **S103920948**
**N/A**

**BILOXI, MS**

SHWS:

| | |
|---|---|
| Lat/Long (dms): | 30 23 60 / 88 54 12 |
| Site Size (acres): | Not reported |
| EPA ID: | Not reported |
| Project Manager: | Not reported |
| **Status:** | **Not reported** |
| State No Further Action Date: | Not reported |
| Federal: | Not reported |
| Federal No Further Action Date: | Not reported |
| Soil Contamination: | No |
| Surface Water Contamination: | No |
| Ground Water Contamination: | No |
| Remediation Type: | Not reported |
| Surface Water Remediation: | Not reported |
| GW Remediation Type: | Not reported |
| Maj. Contaminant: | Not reported |
| High Concentration: | Not reported |
| High Concentration Units: | Not reported |
| Institutional Control: | Not reported |
| Engineering Control: | Not reported |
| Voluntary Cleanups: | Not reported |

**31** **F & F DIST COMPANY** **UST** **U001297657**
**211 MAGNOLIA** **N/A**
**BILOXI, MS 39530**

UST:

| | |
|---|---|
| Facility ID: | 2716 |
| Facility Status: | Inactive |
| Latitude: | 30 24' 1.0000" |
| Longitude: | 88 53' 22.0000" |
| Permanently Out of Use Tanks: | 1 |
| Active Tanks: | 0 |
| AIID: | 28193 |
| Owner Name: | F & F Dist Company |
| Owner Address: | PO Box 225 |
| Owner Tele: | (228)432-0433 |

Tank:

| | |
|---|---|
| Tank No: | 1 |
| Tank ID: | 6309 |
| **Tank Status:** | **Permanently Out of Use** |
| Tank Capacity: | 6000 |
| Date Installed: | 01/01/1971 |
| Substance: | Gasoline |
| Reported Release: | Not reported |
| Close Type: | Closed |
| Date Removed: | 09/27/1989 |
| Close Type: | 09/27/1989 |
| Tank Material: | Asphalt Coated or Bare Steel |
| 2nd Containmnt: | None |
| Tank Lead Detection: | N/A |
| Overfill Protection: | No |
| Spill Prevention: | No |

Pipe:

| | |
|---|---|
| Tank No: | 1 |
| Tank Id: | 6309 |
| Pipe Id: | 1 |
| Pipe Status: | Permanently Out of Use |
| Type Of Closure: | Closed |
| Pipe Material Construction: | Bare/Galvanized Steel |
| Secondary Pipe Material: | None |
| Piping Type: | U.S. Suction |
| Pipe Leak Detection: | Not Listed |

---

**32** **VEHICLE MAINTENANCE SHOP** **FINDS** **1016031401**
**780 ESTERS BOULEVARD** **N/A**
**BILOXI, MS 39533**

FINDS:

Registry ID: 110044681056

Environmental Interest/Information System
MS-ENSITE (Mississippi - Tools For Environmental Management And Protection Organizations). Mississippi Department of Environmental Quality (MDEQ) Office of Pollution Control's (OPC) maintains enSite. It is the electronic Environmental Site Information System that that regulates compliance assurance, permitting, activity tracking, and maintenance of a single agency interest-link to definition master

**VEHICLE MAINTENANCE SHOP (Continued)** **1016031401**

file.

Click this hyperlink while viewing on your computer to access additional FINDS: detail in the EDR Site Report.

---

32 **VEHICLE MAINTENANCE SHOP** **LUST U001623304**
**780 ESTERS BOULEVARD** **UST N/A**
**BILOXI, MS 39533**

| | |
|---|---|
| Facility Id: | 2674 |
| Facility Satus: | Active |
| Lust Status: | Closed |
| AIID: | 34813 |
| Event #: | 1 |
| Project Manager: | Michael Usry |
| Date Of Report: | 10/17/2006 |
| Trust Fund Status: | Katrina |
| Confirmed On: | 01/31/2007 |
| NFA Date: | 02/07/2007 |

UST:

| | |
|---|---|
| Facility ID: | 2674 |
| Facility Status: | Active |
| Latitude: | 30 24' 0.0000" |
| Longitude: | 88 53' 19.2000" |
| Permanently Out of Use Tanks: | 1 |
| Active Tanks: | 2 |
| AIID: | 34813 |
| Owner Name: | City of Biloxi |
| Owner Address: | PO Box 429 |
| Owner Tele: | (228)435-6254 |

Tank:

| | |
|---|---|
| Tank No: | 1 |
| Tank ID: | 6231 |
| **Tank Status:** | **Permanently Out of Use** |
| Tank Capacity: | 500 |
| Date Installed: | 01/01/1970 |
| Substance: | Used Oil |
| Reported Release: | Yes |
| Close Type: | Closed |
| Date Removed: | 04/18/1991 |
| Close Type: | 04/18/1991 |
| Tank Material: | Asphalt Coated or Bare Steel |
| 2nd Containmnt: | None |
| Tank Lead Detection: | N/A |
| Overfill Protection: | No |
| Spill Prevention: | No |

Tank:

| | |
|---|---|
| Tank No: | 2 |
| Tank ID: | 6232 |
| **Tank Status:** | **Currently In Use** |

**VEHICLE MAINTENANCE SHOP (Continued)** **U001623304**

| | |
|---|---|
| Tank Capacity: | 3000 |
| Date Installed: | 02/16/1995 |
| Substance: | Diesel |
| Reported Release: | Yes |
| Close Type: | Not reported |
| Date Removed: | Not reported |
| Close Type: | Not reported |
| Tank Material: | Epoxy Coated Steel |
| 2nd Containmnt: | Cathodically Protected |
| Tank Lead Detection: | Groundwater/Vapor Monitoring |
| Overfill Protection: | Yes |
| Spill Prevention: | Yes |

Pipe:

| | |
|---|---|
| Tank No: | 2 |
| Tank Id: | 6232 |
| Pipe Id: | 2 |
| Pipe Status: | Currently In Use |
| Type Of Closure: | Not reported |
| Pipe Material Construction: | Coated/Wrapped Steel |
| Secondary Pipe Material: | Cathodically Protected |
| Piping Type: | Safe Suction |
| Pipe Leak Detection: | Not reported |

Tank:

| | |
|---|---|
| Tank No: | 3 |
| Tank ID: | 6233 |
| **Tank Status:** | **Currently In Use** |
| Tank Capacity: | 3000 |
| Date Installed: | 02/16/1995 |
| Substance: | Gasoline |
| Reported Release: | Yes |
| Close Type: | Not reported |
| Date Removed: | Not reported |
| Close Type: | Not reported |
| Tank Material: | Epoxy Coated Steel |
| 2nd Containmnt: | Cathodically Protected |
| Tank Lead Detection: | Groundwater/Vapor Monitoring |
| Overfill Protection: | Yes |
| Spill Prevention: | Yes |

Pipe:

| | |
|---|---|
| Tank No: | 3 |
| Tank Id: | 6233 |
| Pipe Id: | 3 |
| Pipe Status: | Currently In Use |
| Type Of Closure: | Not reported |
| Pipe Material Construction: | Coated/Wrapped Steel |
| Secondary Pipe Material: | Cathodically Protected |
| Piping Type: | Safe Suction |
| Pipe Leak Detection: | Not reported |

32 **CITY OF BILOXI-FRENCH** — FINDS 1008030028 / ECHO N/A
**780 ESTERS BLVD**
**BILOXI, MS 39530**

FINDS:

Registry ID: 110013011016

Environmental Interest/Information System
COMMUNITY WATER SYSTEM

Click this hyperlink while viewing on your computer to access additional FINDS: detail in the EDR Site Report.

ECHO:

| | |
|---|---|
| Envid: | 1008030028 |
| Registry ID: | 110013011016 |
| DFR URL: | http://echo.epa.gov/detailed-facility-report?fid=110013011016 |

---

32 **VEHICLE MAINTENANCE SHOP** — RGA LUST S116274609 / N/A
**780 ESTERS BOULEVARD**
**BILOXI, MS**

RGA LUST:

| | | |
|---|---|---|
| 2012 | VEHICLE MAINTENANCE SHOP | 780 ESTERS BOULEVARD |
| 2011 | VEHICLE MAINTENANCE SHOP | 780 ESTERS BOULEVARD |
| 2010 | VEHICLE MAINTENANCE SHOP | 780 ESTERS BOULEVARD |
| 2009 | VEHICLE MAINTENANCE SHOP | 780 ESTERS BOULEVARD |

---

32 **VEHICLE MAINTENANCE SHOP** — RGA LUST S116274608 / N/A
**780 ESTERS BLVD**
**BILOXI, MS**

RGA LUST:

| | | |
|---|---|---|
| 2008 | VEHICLE MAINTENANCE SHOP | 780 ESTERS BLVD |
| 2007 | VEHICLE MAINTENANCE SHOP | 780 ESTERS BLVD |

---

33 **MUNRO PETROLEUM & TRML CORP** — EDR Hist Auto 1021140170 / N/A
**199 CAILLAVET ST**
**BILOXI, MS 39530**

EDR Hist Auto

| Year: | Name: | Type: |
|---|---|---|
| 1994 | MUNRO PETROLEUM & TRML CORP | Gasoline Service Stations |
| 1995 | MUNRO PETROLEUM & TRML CORP | Gasoline Service Stations |
| 1996 | MUNRO PETROLEUM & TRML CORP | Gasoline Service Stations |
| 1997 | MUNRO PETROLEUM & TRML CORP | Gasoline Service Stations |

34 **BILOXI FIRE DEPARTMENT** **RCRA NonGen / NLR** **1001229072**
**170 PORTER AVE** **FINDS** **MSR000004903**
**BILOXI, MS 39530** **ECHO**

RCRA NonGen / NLR:

| | |
|---|---|
| Date form received by agency: | 01/19/2010 |
| Facility name: | BILOXI FIRE DEPARTMENT |
| Facility address: | 170 PORTER AVE<br>BILOXI, MS 39530 |
| EPA ID: | MSR000004903 |
| Mailing address: | PORTER AVENUE<br>BILOXI, MS 39530 |
| Contact: | KIRK NOFFSINGER |
| Contact address: | PORTER AVENUE<br>BILOXI, MS 39530 |
| Contact country: | US |
| Contact telephone: | 228-435-6200 |
| Contact email: | KNOFFSINGER@BILOXI.MS.US |
| EPA Region: | 04 |
| Land type: | Municipal |
| Classification: | Non-Generator |
| Description: | Handler: Non-Generators do not presently generate hazardous waste |

Owner/Operator Summary:

| | |
|---|---|
| Owner/operator name: | CITY OF BILOXI |
| Owner/operator address: | LAMEUSE ST<br>BILOXI, MS 39533 |
| Owner/operator country: | US |
| Owner/operator telephone: | Not reported |
| Owner/operator email: | Not reported |
| Owner/operator fax: | Not reported |
| Owner/operator extension: | Not reported |
| Legal status: | Municipal |
| Owner/Operator Type: | Owner |
| Owner/Op start date: | 01/01/1800 |
| Owner/Op end date: | Not reported |

| | |
|---|---|
| Owner/operator name: | CITY OF BILOXI |
| Owner/operator address: | LAMEUSE ST<br>BILOXI, MS 39533 |
| Owner/operator country: | US |
| Owner/operator telephone: | Not reported |
| Owner/operator email: | Not reported |
| Owner/operator fax: | Not reported |
| Owner/operator extension: | Not reported |
| Legal status: | Municipal |
| Owner/Operator Type: | Operator |
| Owner/Op start date: | 01/01/1800 |
| Owner/Op end date: | Not reported |

Handler Activities Summary:

| | |
|---|---|
| U.S. importer of hazardous waste: | No |
| Mixed waste (haz. and radioactive): | No |
| Recycler of hazardous waste: | No |
| Transporter of hazardous waste: | No |
| Treater, storer or disposer of HW: | No |
| Underground injection activity: | No |
| On-site burner exemption: | No |

**BILOXI FIRE DEPARTMENT (Continued)** **1001229072**

| | |
|---|---|
| Furnace exemption: | No |
| Used oil fuel burner: | No |
| Used oil processor: | No |
| User oil refiner: | No |
| Used oil fuel marketer to burner: | No |
| Used oil Specification marketer: | No |
| Used oil transfer facility: | No |
| Used oil transporter: | No |

Historical Generators:

| | |
|---|---|
| Date form received by agency: | 09/14/1998 |
| Site name: | BILOXI FIRE DEPARTMENT |
| Classification: | Small Quantity Generator |
| . Waste code: | D001 |
| . Waste name: | IGNITABLE WASTE |
| . Waste code: | D002 |
| . Waste name: | CORROSIVE WASTE |
| . Waste code: | D003 |
| . Waste name: | REACTIVE WASTE |
| Violation Status: | No violations found |

Evaluation Action Summary:

| | |
|---|---|
| Evaluation date: | 02/07/2007 |
| Evaluation: | COMPLIANCE EVALUATION INSPECTION ON-SITE |
| Area of violation: | Not reported |
| Date achieved compliance: | Not reported |
| Evaluation lead agency: | State |

FINDS:

Registry ID: 110064175271

Environmental Interest/Information System

MS-ENSITE (Mississippi - Tools For Environmental Management And Protection Organizations). Mississippi Department of Environmental Quality (MDEQ) Office of Pollution Control's (OPC) maintains enSite. It is the electronic Environmental Site Information System that that regulates compliance assurance, permitting, activity tracking, and maintenance of a single agency interest-link to definition master file.

RCRAInfo is a national information system that supports the Resource Conservation and Recovery Act (RCRA) program through the tracking of events and activities related to facilities that generate, transport, and treat, store, or dispose of hazardous waste. RCRAInfo allows RCRA program staff to track the notification, permit, compliance, and corrective action activities required under RCRA.

Click this hyperlink while viewing on your computer to access additional FINDS: detail in the EDR Site Report.

**BILOXI FIRE DEPARTMENT (Continued)** **1001229072**

ECHO:
Envid: 1001229072
Registry ID: 110064175271
DFR URL: http://echo.epa.gov/detailed-facility-report?fid=110064175271

---

**34** **WEST END CLEANERS INC** **UST** **U004150457**
**1057 HOWARD AVENUE** **N/A**
**BILOXI, MS 39532**

UST:
Facility ID: 994
Facility Status: Inactive
Latitude: 30 23' 54.7000"
Longitude: 88 54' 5.8000"
Permanently Out of Use Tanks: 2
Active Tanks: 2
AIID: 3918
Owner Name: West End Cleaners Inc
Owner Address: P.O. Box 54
Owner Tele: (228)432-5652

Tank:
Tank No: 1
Tank ID: 2583
**Tank Status:** **Permanently Out of Use**
Tank Capacity: 500
Date Installed: 01/01/1970
Substance: Hazardous Substance
Reported Release: Not reported
Close Type: Closed
Date Removed: 03/01/1990
Close Type: 03/01/1990
Tank Material: Asphalt Coated or Bare Steel
2nd Containmnt: Lined Interior
Tank Lead Detection: N/A
Overfill Protection: No
Spill Prevention: No

Pipe:
Tank No: 1
Tank Id: 2583
Pipe Id: 1
Pipe Status: Permanently Out of Use
Type Of Closure: Closed
Pipe Material Construction: Bare/Galvanized Steel
Secondary Pipe Material: None
Piping Type: N/A
Pipe Leak Detection: Not Listed

Tank:
Tank No: 2
Tank ID: 2584
**Tank Status:** **Permanently Out of Use**
Tank Capacity: 500
Date Installed: 01/01/1970

**WEST END CLEANERS INC (Continued)** **U004150457**

| | |
|---|---|
| Substance: | Hazardous Substance |
| Reported Release: | Not reported |
| Close Type: | Closed |
| Date Removed: | 03/01/1990 |
| Close Type: | 03/01/1990 |
| Tank Material: | Asphalt Coated or Bare Steel |
| 2nd Containmnt: | Lined Interior |
| Tank Lead Detection: | N/A |
| Overfill Protection: | No |
| Spill Prevention: | No |

Pipe:

| | |
|---|---|
| Tank No: | 2 |
| Tank Id: | 2584 |
| Pipe Id: | 2 |
| Pipe Status: | Permanently Out of Use |
| Type Of Closure: | Closed |
| Pipe Material Construction: | Bare/Galvanized Steel |
| Secondary Pipe Material: | None |
| Piping Type: | N/A |
| Pipe Leak Detection: | Not Listed |

Tank:

| | |
|---|---|
| Tank No: | 3 |
| Tank ID: | 2585 |
| **Tank Status:** | **Temporarily Out of Service** |
| Tank Capacity: | 750 |
| Date Installed: | 01/01/1990 |
| Substance: | Hazardous Substance |
| Reported Release: | Not reported |
| Close Type: | Not reported |
| Date Removed: | 10/22/2009 |
| Close Type: | Not reported |
| Tank Material: | Epoxy Coated Steel |
| 2nd Containmnt: | Cathodically Protected |
| Tank Lead Detection: | Groundwater/Vapor Monitoring |
| Overfill Protection: | Yes |
| Spill Prevention: | Yes |

Pipe:

| | |
|---|---|
| Tank No: | 3 |
| Tank Id: | 2585 |
| Pipe Id: | 3 |
| Pipe Status: | Temporarily Out of Service |
| Type Of Closure: | Not reported |
| Pipe Material Construction: | Coated/Wrapped Steel |
| Secondary Pipe Material: | Cathodically Protected |
| Piping Type: | Safe Suction |
| Pipe Leak Detection: | Not reported |

Tank:

| | |
|---|---|
| Tank No: | 4 |
| Tank ID: | 2586 |

**WEST END CLEANERS INC (Continued)** U004150457

| | |
|---|---|
| **Tank Status:** | **Temporarily Out of Service** |
| Tank Capacity: | 750 |
| Date Installed: | 01/01/1990 |
| Substance: | Hazardous Substance |
| Reported Release: | Not reported |
| Close Type: | Not reported |
| Date Removed: | 10/22/2009 |
| Close Type: | Not reported |
| Tank Material: | Epoxy Coated Steel |
| 2nd Containmnt: | Cathodically Protected |
| Tank Lead Detection: | Groundwater/Vapor Monitoring |
| Overfill Protection: | Yes |
| Spill Prevention: | Yes |

Pipe:

| | |
|---|---|
| Tank No: | 4 |
| Tank Id: | 2586 |
| Pipe Id: | 4 |
| Pipe Status: | Temporarily Out of Service |
| Type Of Closure: | Not reported |
| Pipe Material Construction: | Coated/Wrapped Steel |
| Secondary Pipe Material: | Cathodically Protected |
| Piping Type: | Safe Suction |
| Pipe Leak Detection: | Not reported |

---

34 **WEST END CLEANERS** RCRA-CESQG 1004742668
**1057 HOWARD AVENUE** MSD981760200
**BILOXI, MS 39530**

RCRA-CESQG:

| | |
|---|---|
| Date form received by agency: | 03/26/1990 |
| Facility name: | WEST END CLEANERS |
| Facility address: | 1057 HOWARD AVENUE<br>BILOXI, MS 39530 |
| EPA ID: | MSD981760200 |
| Mailing address: | HOWARD AVENUE<br>BILOXI, MS 39530 |
| Contact: | ERNEST HENLEY |
| Contact address: | 1057 HOWARD AVENUE<br>BILOXI, MS 39530 |
| Contact country: | US |
| Contact telephone: | 601-432-5652 |
| Contact email: | Not reported |
| EPA Region: | 04 |
| Classification: | Conditionally Exempt Small Quantity Generator |
| Description: | Handler: generates 100 kg or less of hazardous waste per calendar month, and accumulates 1000 kg or less of hazardous waste at any time; or generates 1 kg or less of acutely hazardous waste per calendar month, and accumulates at any time: 1 kg or less of acutely hazardous waste; or 100 kg or less of any residue or contaminated soil, waste or other debris resulting from the cleanup of a spill, into or on any land or water, of acutely hazardous waste; or generates 100 kg or less of any residue or contaminated soil, waste or other debris resulting from the cleanup of a spill, into or on any land or water, of acutely hazardous waste during any calendar month, and accumulates at any time: 1 kg or less of acutely hazardous waste; or 100 kg or less of any residue or contaminated soil, waste or other debris resulting from |

**WEST END CLEANERS (Continued)** **1004742668**

the cleanup of a spill, into or on any land or water, of acutely hazardous waste

Owner/Operator Summary:

| | |
|---|---|
| Owner/operator name: | ERNEST HENLEY |
| Owner/operator address: | Not reported |
| | Not reported |
| Owner/operator country: | Not reported |
| Owner/operator telephone: | Not reported |
| Owner/operator email: | Not reported |
| Owner/operator fax: | Not reported |
| Owner/operator extension: | Not reported |
| Legal status: | Private |
| Owner/Operator Type: | Owner |
| Owner/Op start date: | Not reported |
| Owner/Op end date: | Not reported |

Handler Activities Summary:

| | |
|---|---|
| U.S. Importer of hazardous waste: | No |
| Mixed waste (haz. and radioactive): | No |
| Recycler of hazardous waste: | No |
| Transporter of hazardous waste: | No |
| Treater, storer or disposer of HW: | No |
| Underground injection activity: | No |
| On-site burner exemption: | No |
| Furnace exemption: | No |
| Used oil fuel burner: | No |
| Used oil processor: | No |
| User oil refiner: | No |
| Used oil fuel marketer to burner: | No |
| Used oil Specification marketer: | No |
| Used oil transfer facility: | No |
| Used oil transporter: | No |

. Waste code: D001
. Waste name: IGNITABLE WASTE

Violation Status: No violations found

---

34 **WEST END CLEANERS INC** **EDR Hist Cleaner** **1020118976**
**1057 HOWARD AVE** **N/A**
**BILOXI, MS 39530**

EDR Hist Cleaner

| Year: | Name: | Type: |
|---|---|---|
| 1991 | WEST END CLEANERS INC | Drycleaning Plants, Except Rugs, NEC |
| 1992 | WEST END CLEANERS INC | Drycleaning Plants, Except Rugs, NEC |
| 1993 | WEST END CLEANERS INC | Drycleaning Plants, Except Rugs, NEC |
| 1994 | WEST END CLEANERS INC | Drycleaning Plants, Except Rugs, NEC |
| 1995 | WEST END CLEANERS INC | Drycloaning Plants, Except Rugs, NEC |
| 1996 | WEST END CLEANERS INC | Drycleaning Plants, Except Rugs, NEC |
| 1997 | WEST END CLEANERS INC | Drycleaning Plants, Except Rugs, NEC |
| 1998 | WEST END CLEANERS INC | Drycleaning Plants, Except Rugs, NEC |
| 1999 | WEST END CLEANERS INC | Drycleaning Plants, Except Rugs, NEC |
| 2000 | WEST END CLEANERS INC | Drycleaning Plants, Except Rugs, NEC |
| 2001 | WEST END CLEANERS INC | Drycleaning Plants, Except Rugs, NEC |
| 2002 | WEST END CLEANERS INC | Drycleaning Plants, Except Rugs, NEC |

**WEST END CLEANERS INC (Continued)** **1020118976**

| | | |
|---|---|---|
| 2003 | WEST END CLEANERS INC | Drycleaning Plants, Except Rugs, NEC |
| 2004 | WEST END CLEANERS INC | Drycleaning Plants, Except Rugs, NEC |
| 2005 | WEST END CLEANERS INC | Drycleaning Plants, Except Rugs, NEC |
| 2006 | WEST END CLEANERS INC | Drycleaning Plants, Except Rugs, NEC |
| 2007 | WEST END CLEANERS INC | Drycleaning Plants, Except Rugs, NEC |
| 2008 | WEST END CLEANERS INC | Drycleaning Plants, Except Rugs, NEC |
| 2009 | WEST END CLEANERS INC | Drycleaning Plants, Except Rugs, NEC |
| 2010 | WEST END CLEANERS INC | Drycleaning Plants, Except Rugs, NEC |
| 2011 | WEST END CLEANERS INC | Drycleaning Plants, Except Rugs, NEC |
| 2012 | WEST END CLEANERS INC | Drycleaning Plants, Except Rugs, NEC |
| 2013 | WEST END CLEANERS INC | Drycleaning Plants, Except Rugs, NEC |
| 2014 | WEST END CLEANERS INC | Drycleaning Plants, Except Rugs, NEC |

---

34 **PORTER AVE 66** **EDR Hist Auto** **1021847598**
**188 PORTER AVE** **N/A**
**BILOXI, MS 39530**

EDR Hist Auto

| Year: | Name: | Type: |
|---|---|---|
| 1994 | PORTER AVE 66 | Gasoline Service Stations |
| 1995 | PORTER AVE 66 | Gasoline Service Stations |
| 1996 | PORTER AVE 66 | Gasoline Service Stations |
| 1997 | PORTER AVE 66 | Gasoline Service Stations |
| 1998 | PORTER AVE 66 | Gasoline Service Stations |

---

34 **BILOXI AUTO SPECIALISTS** **UST** **U001303881**
**188 PORTER AVENUE** **N/A**
**BILOXI, MS 39530**

UST:

| | |
|---|---|
| Facility ID: | 624 |
| Facility Status: | Inactive |
| Latitude: | 30 23' 52.9800" |
| Longitude: | 88 54' 3.5300" |
| Permanently Out of Use Tanks: | 4 |
| Active Tanks: | 0 |
| AIID: | 26785 |
| Owner Name: | John M Guffey |
| Owner Address: | 188 Porter Avenue |
| Owner Tele: | Not reported |

Tank:

| | |
|---|---|
| Tank No: | 1 |
| Tank ID: | 1664 |
| **Tank Status:** | **Permanently Out of Use** |
| Tank Capacity: | 10000 |
| Date Installed: | 01/01/1976 |
| Substance: | Gasoline |
| Reported Release: | Not reported |
| Close Type: | Closed |
| Date Removed: | 10/24/2002 |
| Close Type: | 07/08/2003 |
| Tank Material: | Asphalt Coated or Bare Steel |
| 2nd Containmnt: | Cathodically Protected |
| Tank Lead Detection: | Groundwater/Vapor Monitoring |

**BILOXI AUTO SPECIALISTS (Continued)** **U001303881**

| | |
|---|---|
| Overfill Protection: | Yes |
| Spill Prevention: | Yes |

Pipe:

| | |
|---|---|
| Tank No: | 1 |
| Tank Id: | 1664 |
| Pipe Id: | 1 |
| Pipe Status: | Permanently Out of Use |
| Type Of Closure: | Closed |
| Pipe Material Construction: | Bare/Galvanized Steel |
| Secondary Pipe Material: | Cathodically Protected |
| Piping Type: | Pressurized |
| Pipe Leak Detection: | Groundwater/Vapor Monitoring |

Tank:

| | |
|---|---|
| Tank No: | 2 |
| Tank ID: | 1665 |
| **Tank Status:** | **Permanently Out of Use** |
| Tank Capacity: | 8000 |
| Date Installed: | 01/01/1976 |
| Substance: | Gasoline |
| Reported Release: | Not reported |
| Close Type: | Closed |
| Date Removed: | 10/24/2002 |
| Close Type: | 07/08/2003 |
| Tank Material: | Asphalt Coated or Bare Steel |
| 2nd Containmnt: | Cathodically Protected |
| Tank Lead Detection: | Groundwater/Vapor Monitoring |
| Overfill Protection: | Yes |
| Spill Prevention: | Yes |

Pipe:

| | |
|---|---|
| Tank No: | 2 |
| Tank Id: | 1665 |
| Pipe Id: | 2 |
| Pipe Status: | Permanently Out of Use |
| Type Of Closure: | Closed |
| Pipe Material Construction: | Bare/Galvanized Steel |
| Secondary Pipe Material: | Cathodically Protected |
| Piping Type: | Pressurized |
| Pipe Leak Detection: | Groundwater/Vapor Monitoring |

Tank:

| | |
|---|---|
| Tank No: | 3 |
| Tank ID: | 1666 |
| **Tank Status:** | **Permanently Out of Use** |
| Tank Capacity: | 6000 |
| Date Installed: | 01/01/1976 |
| Substance: | Gasoline |
| Reported Release: | Not reported |
| Close Type: | Closed |
| Date Removed: | 10/24/2002 |
| Close Type: | 07/08/2003 |

**BILOXI AUTO SPECIALISTS (Continued)** **U001303881**

| | |
|---|---|
| Tank Material: | Asphalt Coated or Bare Steel |
| 2nd Containmnt: | Cathodically Protected |
| Tank Lead Detection: | Groundwater/Vapor Monitoring |
| Overfill Protection: | Yes |
| Spill Prevention: | Yes |

Pipe:

| | |
|---|---|
| Tank No: | 3 |
| Tank Id: | 1666 |
| Pipe Id: | 3 |
| Pipe Status: | Permanently Out of Use |
| Type Of Closure: | Closed |
| Pipe Material Construction: | Bare/Galvanized Steel |
| Secondary Pipe Material: | Cathodically Protected |
| Piping Type: | Pressurized |
| Pipe Leak Detection: | Groundwater/Vapor Monitoring |

Tank:

| | |
|---|---|
| Tank No: | 4 |
| Tank ID: | 1667 |
| **Tank Status:** | **Permanently Out of Use** |
| Tank Capacity: | 500 |
| Date Installed: | 01/01/1976 |
| Substance: | Used Oil |
| Reported Release: | Not reported |
| Close Type: | Closed |
| Date Removed: | 10/24/2002 |
| Close Type: | 07/08/2003 |
| Tank Material: | Asphalt Coated or Bare Steel |
| 2nd Containmnt: | Cathodically Protected |
| Tank Lead Detection: | Manual Tank Gauging |
| Overfill Protection: | No |
| Spill Prevention: | No |

---

**34** **BST BILOXI CO 77101** **LUST U003009971**
**1056 WEST HOWARD AVENUE** **UST N/A**
**BILOXI, MS 39530**

| | |
|---|---|
| Facility Id: | 9201 |
| Facility Satus: | Activo |
| Lust Status: | Closed |
| AIID: | 26843 |
| Event #: | 1 |
| Project Manager: | Deanna Jones |
| Date Of Report: | 02/23/1994 |
| Trust Fund Status: | NTFE |
| Confirmed On: | 02/23/1994 |
| NFA Date: | 10/14/1997 |

UST:

| | |
|---|---|
| Facility ID: | 9201 |
| Facility Status: | Active |
| Latitude: | 30 23' 53.3000" |
| Longitude: | 88 54' 3.7000" |

**BST BILOXI CO 77101 (Continued)** **U003009971**

Permanently Out of Use Tanks: 2
Active Tanks: 1
AIID: 26843
Owner Name: Bellsouth Telecommunications
Owner Address: EH&S 308 S Akard Street
Owner Tele: (904)259-9921

Tank:
Tank No: 1
Tank ID: 23426
**Tank Status: Permanently Out of Use**
Tank Capacity: 3500
Date Installed: 01/01/1968
Substance: Kerosene
Reported Release: Yes
Close Type: Closed
Date Removed: 07/10/1996
Close Type: 07/25/1996
Tank Material: Asphalt Coated or Bare Steel
2nd Containmnt: None
Tank Lead Detection: Deferred
Overfill Protection: No
Spill Prevention: No

Pipe:
Tank No: 1
Tank Id: 23426
Pipe Id: 1
Pipe Status: Permanently Out of Use
Type Of Closure: Closed
Pipe Material Construction: Bare/Galvanized Steel
Secondary Pipe Material: None
Piping Type: N/A
Pipe Leak Detection: Deferred

Tank:
Tank No: 2
Tank ID: 23427
**Tank Status: Permanently Out of Use**
Tank Capacity: 1000
Date Installed: Not reported
Substance: Gasoline
Reported Release: Yes
Close Type: Closed
Date Removed: 11/23/1993
Close Type: 11/23/1993
Tank Material: Unknown
2nd Containmnt: None
Tank Lead Detection: N/A
Overfill Protection: No
Spill Prevention: No

Pipe:
Tank No: 2
Tank Id: 23427

**BST BILOXI CO 77101 (Continued)** **U003009971**

| | |
|---|---|
| Pipe Id: | 2 |
| Pipe Status: | Permanently Out of Use |
| Type Of Closure: | Closed |
| Pipe Material Construction: | Unknown |
| Secondary Pipe Material: | None |
| Piping Type: | N/A |
| Pipe Leak Detection: | Not Listed |

Tank:

| | |
|---|---|
| Tank No: | 3 |
| Tank ID: | 23428 |
| **Tank Status:** | **Currently In Use** |
| Tank Capacity: | 2500 |
| Date Installed: | 07/01/1996 |
| Substance: | Diesel |
| Reported Release: | Yes |
| Close Type: | Not reported |
| Date Removed: | Not reported |
| Close Type: | Not reported |
| Tank Material: | Fiberglass Reinforced Plastic |
| 2nd Containmnt: | Double-Walled |
| Tank Lead Detection: | Deferred |
| Overfill Protection: | Yes |
| Spill Prevention: | Yes |

Pipe:

| | |
|---|---|
| Tank No: | 3 |
| Tank Id: | 23428 |
| Pipe Id: | 3 |
| Pipe Status: | Currently In Use |
| Type Of Closure: | Not reported |
| Pipe Material Construction: | Other |
| Secondary Pipe Material: | Double-Walled |
| Piping Type: | U.S. Suction |
| Pipe Leak Detection: | Deferred |

---

35 **HARRISON COUNTY YOUTH DETENTION CENTER** **UST** **U003775330**
**765 MCELROY STREET** **N/A**
**BILOXI, MS 39530**

UST:

| | |
|---|---|
| Facility ID: | 12063 |
| Facility Status: | Inactive |
| Latitude: | 30 23' 54.0000" |
| Longitude: | 88 53' 16.0000" |
| Permanently Out of Use Tanks: | 1 |
| Active Tanks: | 0 |
| AIID: | 29692 |
| Owner Name: | Harrison County |
| Owner Address: | PO Drawer Cc |
| Owner Tele: | (228)865-4157 |

Tank:

| | |
|---|---|
| Tank No: | 1 |

**HARRISON COUNTY YOUTH DETENTION CENTER (Continued)** **U003775330**

| | |
|---|---|
| Tank ID: | 30181 |
| **Tank Status:** | **Permanently Out of Use** |
| Tank Capacity: | 150 |
| Date Installed: | 01/01/1988 |
| Substance: | Diesel |
| Reported Release: | Not reported |
| Close Type: | Closed |
| Date Removed: | 09/10/1998 |
| Close Type: | 09/10/1998 |
| Tank Material: | Epoxy Coated Steel |
| 2nd Containmnt: | Cathodically Protected |
| Tank Lead Detection: | Deferred |
| Overfill Protection: | Yes |
| Spill Prevention: | Yes |

Pipe:

| | |
|---|---|
| Tank No: | 1 |
| Tank Id: | 30181 |
| Pipe Id: | 1 |
| Pipe Status: | Permanently Out of Use |
| Type Of Closure: | Closed |
| Pipe Material Construction: | Unknown |
| Secondary Pipe Material: | Cathodically Protected |
| Piping Type: | N/A |
| Pipe Leak Detection: | Deferred |

---

36 **EVERYBODYS CLEANERS** **EDR Hist Cleaner** **1018817783**
**176 CAILLAVET STREET** **N/A**
**BILOXI, MS 39530**

EDR Hist Cleaner

| Year: | Name: | Type: |
|---|---|---|
| 1989 | EVERYBODYS CLEANERS | Drycleaning Plants, Except Rugs |
| 1990 | EVERYBODYS CLEANERS | Drycleaning Plants, Except Rugs |
| 1991 | EVERYBODYS CLEANERS | Drycleaning Plants, Except Rugs |
| 1992 | EVERYBODYS CLEANERS | Drycleaning Plants, Except Rugs |
| 1993 | EVERYBODYS CLEANERS | Drycleaning Plants, Except Rugs |
| 1994 | EVERYBODYS CLEANERS | Drycleaning Plants, Except Rugs |
| 1995 | EVERYBODYS CLEANERS | Drycleaning Plants, Except Rugs |
| 1996 | EVERYBODYS CLEANERS | Drycleaning Plants, Except Rugs |
| 1997 | EVERYBODYS CLEANERS | Drycleaning Plants, Except Rugs |
| 1998 | EVERYBODYS CLEANERS | Drycleaning Plants, Except Rugs |
| 1999 | EVERYBODYS CLEANERS | Drycleaning Plants, Except Rugs |
| 2000 | EVERYBODYS CLEANERS | Drycleaning Plants, Except Rugs |
| 2001 | EVERYBODYS CLEANERS | Drycleaning Plants, Except Rugs |
| 2002 | EVERYBODYS CLEANERS | Drycleaning Plants, Except Rugs |
| 2003 | EVERYBODYS CLEANERS | Drycleaning Plants, Except Rugs |
| 2004 | MIRACLE CLEANERS & LAUNDRY | Garment Pressing And Cleaners' Agents |
| 2004 | EVERYBODYS CLEANERS | Drycleaning Plants, Except Rugs |
| 2005 | MIRACLE CLEANERS & LAUNDRY | Garment Pressing And Cleaners' Agents |
| 2005 | EVERYBODYS CLEANERS | Drycleaning Plants, Except Rugs |
| 2006 | EVERYBODYS CLEANERS | Drycleaning Plants, Except Rugs |
| 2007 | EVERYBODYS CLEANERS | Drycleaning Plants, Except Rugs |
| 2008 | EVERYBODYS CLEANERS | Drycleaning Plants, Except Rugs |
| 2009 | EVERYBODYS CLEANERS | Drycleaning Plants, Except Rugs |
| 2010 | EVERYBODYS CLEANERS | Drycleaning Plants, Except Rugs |

**EVERYBODYS CLEANERS (Continued)** **1018817783**

| | | |
|---|---|---|
| 2011 | EVERYBODYS CLEANERS | Drycleaning Plants, Except Rugs |
| 2012 | EVERYBODYS CLEANERS | Drycleaning Plants, Except Rugs |
| 2013 | EVERYBODYS CLEANERS | Drycleaning Plants, Except Rugs |
| 2014 | EVERYBODYS CLEANERS | Drycleaning Plants, Except Rugs |

37 **GULF COAST SILK SCREEN** **RCRA-CESQG** **1004743107**
**962 HOWARD STREET** **MSD985969765**
**BILOXI, MS 39531**

RCRA-CESQG:

| | |
|---|---|
| Date form received by agency: | 11/06/1990 |
| Facility name: | GULF COAST SILK SCREEN |
| Facility address: | 962 HOWARD STREET<br>BILOXI, MS 39531 |
| EPA ID: | MSD985969765 |
| Mailing address: | HOWARD STREET<br>BILOXI, MS 39531 |
| Contact: | BRIAN WILSON |
| Contact address: | 962 HOWARD STREET<br>BILOXI, MS 39531 |
| Contact country: | US |
| Contact telephone: | 601-435-3489 |
| Contact email: | Not reported |
| EPA Region: | 04 |
| Classification: | Conditionally Exempt Small Quantity Generator |
| Description: | Handler: generates 100 kg or less of hazardous waste per calendar month, and accumulates 1000 kg or less of hazardous waste at any time; or generates 1 kg or less of acutely hazardous waste per calendar month, and accumulates at any time: 1 kg or less of acutely hazardous waste; or 100 kg or less of any residue or contaminated soil, waste or other debris resulting from the cleanup of a spill, into or on any land or water, of acutely hazardous waste; or generates 100 kg or less of any residue or contaminated soil, waste or other debris resulting from the cleanup of a spill, into or on any land or water, of acutely hazardous waste during any calendar month, and accumulates at any time: 1 kg or less of acutely hazardous waste; or 100 kg or less of any residue or contaminated soil, waste or other debris resulting from the cleanup of a spill, into or on any land or water, of acutely hazardous waste |

Owner/Operator Summary:

| | |
|---|---|
| Owner/operator name: | BRIAN WILSON |
| Owner/operator address: | 880 CEADER LAKE RD<br>BILOXI, MS 39532 |
| Owner/operator country: | Not reported |
| Owner/operator telephone: | 601-392-7501 |
| Owner/operator email: | Not reported |
| Owner/operator fax: | Not reported |
| Owner/operator extension: | Not reported |
| Legal status: | Private |
| Owner/Operator Type: | Owner |
| Owner/Op start date: | Not reported |
| Owner/Op end date: | Not reported |

Handler Activities Summary:

| | |
|---|---|
| U.S. importer of hazardous waste: | No |
| Mixed waste (haz. and radioactive): | No |

**GULF COAST SILK SCREEN (Continued)** **1004743107**

| | |
|---|---|
| Recycler of hazardous waste: | No |
| Transporter of hazardous waste: | No |
| Treater, storer or disposer of HW: | No |
| Underground injection activity: | No |
| On-site burner exemption: | No |
| Furnace exemption: | No |
| Used oil fuel burner: | No |
| Used oil processor: | No |
| User oil refiner: | No |
| Used oil fuel marketer to burner: | No |
| Used oil Specification marketer: | No |
| Used oil transfer facility: | No |
| Used oil transporter: | No |

. Waste code: D001
. Waste name: IGNITABLE WASTE

Violation Status: No violations found

---

38 **BILOXI PUBLIC WORKS DEPARTMENT** **LUST U001300379**
**DELAUNEY STREET** **UST N/A**
**BILOXI, MS 39530**

| | |
|---|---|
| Facility Id: | 3077 |
| Facility Satus: | Inactive |
| Lust Status: | Closed |
| AIID: | 28291 |
| Event #: | 1 |
| Project Manager: | Larry Flynt |
| Date Of Report: | 10/31/1994 |
| Trust Fund Status: | EUD |
| Confirmed On: | 10/31/1994 |
| NFA Date: | 11/30/1994 |

UST:

| | |
|---|---|
| Facility ID: | 3077 |
| Facility Status: | Inactive |
| Latitude: | 30 23' 58.0000" |
| Longitude: | 88 53' 19.0000" |
| Permanently Out of Use Tanks: | 2 |
| Active Tanks: | 0 |
| AIID: | 28291 |
| Owner Name: | Munro Petroleum & Terminal Corporation |
| Owner Address: | 2701 13th Avenue |
| Owner Tele: | (228)374-1000 |

Tank:

| | |
|---|---|
| Tank No: | 1 |
| Tank ID: | 7117 |
| **Tank Status:** | **Permanently Out of Use** |
| Tank Capacity: | 4000 |
| Date Installed: | 01/01/1984 |
| Substance: | Gasoline |
| Reported Release: | Yes |
| Close Type: | Closed |
| Date Removed: | 10/18/1994 |
| Close Type: | 10/18/1994 |

**BILOXI PUBLIC WORKS DEPARTMENT (Continued)** **U001300379**

Tank Material: Asphalt Coated or Bare Steel
2nd Containmnt: None
Tank Lead Detection: N/A
Overfill Protection: No
Spill Prevention: No

Pipe:
Tank No: 1
Tank Id: 7117
Pipe Id: 1
Pipe Status: Permanently Out of Use
Type Of Closure: Closed
Pipe Material Construction: Bare/Galvanized Steel
Secondary Pipe Material: None
Piping Type: U.S. Suction
Pipe Leak Detection: Not Listed

Tank:
Tank No: 2
Tank ID: 7118
**Tank Status: Permanently Out of Use**
Tank Capacity: 2000
Date Installed: 01/01/1984
Substance: Gasoline
Reported Release: Yes
Close Type: Closed
Date Removed: 10/18/1994
Close Type: 10/18/1994
Tank Material: Asphalt Coated or Bare Steel
2nd Containmnt: None
Tank Lead Detection: N/A
Overfill Protection: No
Spill Prevention: No

Pipe:
Tank No: 2
Tank Id: 7118
Pipe Id: 2
Pipe Status: Permanently Out of Use
Type Of Closure: Closed
Pipe Material Construction: Bare/Galvanized Steel
Secondary Pipe Material: None
Piping Type: U.S. Suction
Pipe Leak Detection: Not Listed

---

39 **FIRESTONE STORE 05J2** **UST** **U001302830**
**887 W HOWARD AVENUE** **N/A**
**BILOXI, MS 39530**

UST:
Facility ID: 2446
Facility Status: Inactive
Latitude: 30 24' 4.0000"
Longitude: 88 54' 45.0000"
Permanently Out of Use Tanks: 1

**FIRESTONE STORE 05J2 (Continued)** **U001302830**

| | |
|---|---|
| Active Tanks: | 0 |
| AIID: | 4922 |
| Owner Name: | Not reported |
| Owner Address: | Not reported |
| Owner Telc: | Not reported |

Tank:

| | |
|---|---|
| Tank No: | 1 |
| Tank ID: | 5692 |
| **Tank Status:** | **Permanently Out of Use** |
| Tank Capacity: | Unknown |
| Date Installed: | Not reported |
| Substance: | Used Oil |
| Reported Release: | Not reported |
| Close Type: | Closed |
| Date Removed: | 05/03/1994 |
| Close Type: | 05/03/1994 |
| Tank Material: | Asphalt Coated or Bare Steel |
| 2nd Containmnt: | None |
| Tank Lead Detection: | N/A |
| Overfill Protection: | No |
| Spill Prevention: | No |

---

39 **FIRESTONE STORES** **RCRA-CESQG** **1004742985**
**887 HOWARD AVENUE** **MSD982772113**
**BILOXI, MS 39530**

RCRA-CESQG:

| | |
|---|---|
| Date form received by agency: | 03/07/1990 |
| Facility name: | FIRESTONE STORES |
| Facility address: | 887 HOWARD AVENUE<br>BILOXI, MS 39530 |
| EPA ID: | MSD982772113 |
| Mailing address: | HOWARD AVENUE<br>BILOXI, MS 39530 |
| Contact: | ROBERT TYSON |
| Contact address: | 887 HOWARD AVENUE<br>BILOXI, MS 39530 |
| Contact country: | US |
| Contact telephone: | 601-374-6732 |
| Contact email: | Not reported |
| EPA Region: | 04 |
| Classification: | Conditionally Exempt Small Quantity Generator |
| Description: | Handler: generates 100 kg or less of hazardous waste per calendar month, and accumulates 1000 kg or less of hazardous waste at any time; or generates 1 kg or less of acutely hazardous waste per calendar month, and accumulates at any time: 1 kg or less of acutely hazardous waste; or 100 kg or less of any residue or contaminated soil, waste or other debris resulting from the cleanup of a spill, into or on any land or water, of acutely hazardous waste; or generates 100 kg or less of any residue or contaminated soil, waste or other debris resulting from the cleanup of a spill, into or on any land or water, of acutely hazardous waste during any calendar month, and accumulates at any time: 1 kg or less of acutely hazardous waste; or 100 kg or less of any residue or contaminated soil, waste or other debris resulting from the cleanup of a spill, into or on any land or water, of acutely hazardous waste |

**FIRESTONE STORES (Continued)** **1004742985**

Owner/Operator Summary:
- Owner/operator name: BRIDGESTONE-FIRESTONE
- Owner/operator address: 1200 FIRESTONE PARKWAY AKRON, OH 44301
- Owner/operator country: Not reported
- Owner/operator telephone: 216-279-7000
- Owner/operator email: Not reported
- Owner/operator fax: Not reported
- Owner/operator extension: Not reported
- Legal status: Private
- Owner/Operator Type: Owner
- Owner/Op start date: Not reported
- Owner/Op end date: Not reported

Handler Activities Summary:
- U.S. importer of hazardous waste: No
- Mixed waste (haz. and radioactive): No
- Recycler of hazardous waste: No
- Transporter of hazardous waste: No
- Treater, storer or disposer of HW: No
- Underground injection activity: No
- On-site burner exemption: No
- Furnace exemption: No
- Used oil fuel burner: No
- Used oil processor: No
- User oil refiner: No
- Used oil fuel marketer to burner: No
- Used oil Specification marketer: No
- Used oil transfer facility: No
- Used oil transporter: No

. Waste code: D001
. Waste name: IGNITABLE WASTE

Violation Status: No violations found

---

39 **FORMER RHODES FLOORING** **UST** **U004126181**
**888 HOWARD AVENUE** **N/A**
**BILOXI, MS 39530**

UST:
- Facility ID: 12819
- Facility Status: Inactive
- Latitude: 30 23' 48.8400"
- Longitude: 88 53' 32.4400"
- Permanently Out of Use Tanks: 2
- Active Tanks: 0
- AIID: 37836
- Owner Name: Not reported
- Owner Address: Not reported
- Owner Telc: Not reported

Tank:
- Tank No: 1
- Tank ID: 31452
- **Tank Status: Permanently Out of Use**
- Tank Capacity: 1000

**FORMER RHODES FLOORING (Continued)** **U004126181**

| | |
|---|---|
| Date Installed: | 01/01/1950 |
| Substance: | Gasoline |
| Reported Release: | Not reported |
| Close Type: | Not reported |
| Date Removed: | 01/01/1958 |
| Close Type: | 05/22/2008 |
| Tank Material: | Asphalt Coated or Bare Steel |
| 2nd Containmnt: | Not reported |
| Tank Lead Detection: | Not reported |
| Overfill Protection: | No |
| Spill Prevention: | No |

Tank:

| | |
|---|---|
| Tank No: | 2 |
| Tank ID: | 31453 |
| **Tank Status:** | **Permanently Out of Use** |
| Tank Capacity: | 1000 |
| Date Installed: | 01/01/1950 |
| Substance: | Gasoline |
| Reported Release: | Not reported |
| Close Type: | Not reported |
| Date Removed: | 01/01/1958 |
| Close Type: | 05/22/2008 |
| Tank Material: | Asphalt Coated or Bare Steel |
| 2nd Containmnt: | Not reported |
| Tank Lead Detection: | Not reported |
| Overfill Protection: | No |
| Spill Prevention: | No |

---

39 **ACME CLEANING SPECIALISTS** **EDR Hist Cleaner** **1019920978**
**900 HOWARD AVE** **N/A**
**BILOXI, MS 39530**

EDR Hist Cleaner

| Year: | Name: | Type: |
|---|---|---|
| 2007 | ACME CLEANING SPECIALISTS | Drycleaning Plants, Except Rugs |
| 2008 | ACME CLEANING SPECIALISTS | Drycleaning Plants, Except Rugs |
| 2009 | ACME CLEANING SPECIALISTS | Drycleaning Plants, Except Rugs |
| 2010 | ACME CLEANING SPECIALISTS | Drycleaning Plants, Except Rugs |

---

40 **725 MARTIN LUTHER KING, JR. BOULEVARD** **US BROWNFIELDS** **1024008355**
**725 MARTIN LUTHER KING, JR. BOULEVARD** **N/A**
**BILOXI, MS 39530**

US BROWNFIELDS:

| | |
|---|---|
| Property Name: | 725 MARTIN LUTHER KING, JR. BOULEVARD |
| Recipient Name: | City of Biloxi |
| Grant Type: | Assessment |
| Property Number: | 1410K-03-053.000 |
| Parcel size: | 3 |
| Latitude: | 30.3967921 |
| Longitude: | -88.88649 |
| HCM Label: | Not reported |
| Map Scale: | Not reported |

**725 MARTIN LUTHER KING, JR. BOULEVARD (Continued)** **1024008355**

| | |
|---|---|
| Point of Reference: | Not reported |
| Highlights: | Not reported |
| Datum: | Not reported |
| Acres Property ID: | 232761 |
| IC Data Access: | Not reported |
| Start Date: | Not reported |
| Redev Completition Date: | Not reported |
| Completed Date: | Not reported |
| Acres Cleaned Up: | Not reported |
| Cleanup Funding: | Not reported |
| Cleanup Funding Source: | Not reported |
| Assessment Funding: | 21309 |
| Assessment Funding Source: | US EPA - Brownfields Assessment Cooperative Agreement |
| Redevelopment Funding: | Not reported |
| Redev. Funding Source: | Not reported |
| Redev. Funding Entity Name: | Not reported |
| Redevelopment Start Date: | Not reported |
| Assessment Funding Entity: | EPA |
| Cleanup Funding Entity: | Not reported |
| Grant Type: | Petroleum |
| Accomplishment Type: | Phase II Environmental Assessment |
| Accomplishment Count: | 1 |
| Cooperative Agreement Number: | 00D23914 |
| Start Date: | 07/01/2017 00:00:00 |
| Ownership Entity: | Private |
| Completion Date: | 07/24/2017 00:00:00 |
| Current Owner: | Not reported |
| Did Owner Change: | N |
| Cleanup Required: | N |
| Video Available: | Not reported |
| Photo Available: | Y |
| Institutional Controls Required: | N |
| IC Category Proprietary Controls: | Not reported |
| IC Cat. Info. Devices: | Not reported |
| IC Cat. Gov. Controls: | Not reported |
| IC Cat. Enforcement Permit Tools: | Not reported |
| IC in place date: | Not reported |
| IC in place: | N |
| State/tribal program date: | Not reported |
| State/tribal program ID: | Not reported |
| State/tribal NFA date: | 08/25/2017 00:00:00 |
| Air contaminated: | Not reported |
| Air cleaned: | Not reported |
| Asbestos found: | Not reported |
| Asbestos cleaned: | Not reported |
| Controled substance found: | Not reported |
| Controled substance cleaned: | Not reported |
| Drinking water affected: | Not reported |
| Drinking water cleaned: | Not reported |
| Groundwater affected: | Not reported |
| Groundwater cleaned: | Not reported |
| Lead contaminant found: | Y |
| Lead cleaned up: | Not reported |
| No media affected: | Not reported |
| Unknown media affected: | Not reported |
| Other cleaned up: | Not reported |
| Other metals found: | Not reported |

**725 MARTIN LUTHER KING, JR. BOULEVARD (Continued)** **1024008355**

| | |
|---|---|
| Other metals cleaned: | Not reported |
| Other contaminants found: | Not reported |
| Other contams found description: | Not reported |
| PAHs found: | Y |
| PAHs cleaned up: | Not reported |
| PCBs found: | Not reported |
| PCBs cleaned up: | Not reported |
| Petro products found: | Not reported |
| Petro products cleaned: | Not reported |
| Sediments found: | Not reported |
| Sediments cleaned: | Not reported |
| Soil affected: | Not reported |
| Soil cleaned up: | Not reported |
| Surface water cleaned: | Not reported |
| VOCs found: | Y |
| VOCs cleaned: | Not reported |
| Cleanup other description: | Not reported |
| Num. of cleanup and re-dev. jobs: | Not reported |
| Past use greenspace acreage: | Not reported |
| Past use residential acreage: | Not reported |
| Surface Water: | Not reported |
| Past use commercial acreage: | 3 |
| Past use industrial acreage: | Not reported |
| Future use greenspace acreage: | Not reported |
| Future use residential acreage: | Not reported |
| Future use commercial acreage: | Not reported |
| Future use industrial acreage: | Not reported |
| Greenspace acreage and type: | Not reported |
| Superfund Fed. landowner flag: | Not reported |
| Arsenic cleaned up: | Not reported |
| Cadmium cleaned up: | Not reported |
| Chromium cleaned up: | Not reported |
| Copper cleaned up: | Not reported |
| Iron cleaned up: | Not reported |
| mercury cleaned up: | Not reported |
| Nickel Cleaned Up: | Not reported |
| No clean up: | Not reported |
| Pesticides cleaned up: | Not reported |
| Selenium cleaned up: | Not reported |
| SVOCs cleaned up: | Not reported |
| Unknown clean up: | Not reported |
| Arsenic contaminant found: | Not reported |
| Cadmium contaminant found: | Not reported |
| Chromium contaminant found: | Not reported |
| Copper contaminant found: | Not reported |
| Iron contaminant found: | Not reported |
| Mercury contaminant found: | Not reported |
| Nickel contaminant found: | Not reported |
| No contaminant found: | Not reported |
| Pesticides contaminant found: | Not reported |
| Selenium contaminant found: | Not reported |
| SVOCs contaminant found: | Not reported |
| Unknown contaminant found: | Not reported |
| Future Use: Multistory | Not reported |
| Media affected Bluiding Material: | Not reported |
| Media affected indoor air: | Not reported |
| Building material media cleaned up: | Not reported |

**725 MARTIN LUTHER KING, JR. BOULEVARD (Continued)** **1024008355**

| | |
|---|---|
| Indoor air media cleaned up: | Not reported |
| Unknown media cleaned up: | Not reported |
| Past Use: Multistory | Not reported |
| Property Description: | Former Biloxi Federal Courthouse- 3.0 acres - two story building (Building 43,264 sq.ft.). Building constructed in 1971. Presently privately owned and unused. |
| Below Poverty Number: | 397 |
| Below Poverty Percent: | 40.0% |
| Meidan Income: | 2306 |
| Meidan Income Number: | 666 |
| Meidan Income Percent: | 67.1% |
| Vacant Housing Number: | 249 |
| Vacant Housing Percent: | 36.0% |
| Unemployed Number: | 47 |
| Unemployed Percent: | 4.7% |

---

41 **BORDEN INC** **SHWS** **S108634307**
**N/A**

**MERIDIAN, MS**

SHWS:

| | |
|---|---|
| Lat/Long (dms): | 30 23 48 / 88 53 21 |
| Site Size (acres): | Not reported |
| EPA ID: | MSD033247388 |
| Project Manager: | Not reported |
| **Status:** | **Not reported** |
| State No Further Action Date: | Not reported |
| Federal: | Archive |
| Federal No Further Action Date: | 02/25/1998 |
| Soil Contamination: | No |
| Surface Water Contamination: | No |
| Ground Water Contamination: | No |
| Remediation Type: | Not reported |
| Surface Water Remediation: | Not reported |
| GW Remediation Type: | Not reported |
| Maj. Contaminant: | NO DATA |
| High Concentration: | Not reported |
| High Concentration Units: | Not reported |
| Institutional Control: | Not reported |
| Engineering Control: | Not reported |
| Voluntary Cleanups: | Not reported |

---

41 **BORDEN INC** **SEMS-ARCHIVE** **1003868142**
**800 W HOWARD AVE** **MSD033247388**
**BILOXI, MS 39530**

SEMS Archive:

| | |
|---|---|
| Site ID: | 402316 |
| EPA ID: | MSD033247388 |
| Cong District: | 5 |
| FIPS Code: | 28047 |
| FF: | N |
| NPL: | Not on the NPL |
| Non NPL Status: | NFRAP-Site does not qualify for the NPL based on existing information |

SEMS Archive Detail:

| | |
|---|---|
| Region: | 4 |

**BORDEN INC (Continued)** **1003868142**

Site ID: 402316
EPA ID: MSD033247388
Site Name: BORDEN INC
NPL: N
FF: N
OU: 0
Action Code: VS
Action Name: ARCH SITE
SEQ: 1
Start Date: Not reported
Finish Date: 1984-06-01 00:00:00
Qual:
Current Action Lead: EPA Perf In-House

Region: 4
Site ID: 402316
EPA ID: MSD033247388
Site Name: BORDEN INC
NPL: N
FF: N
OU: 0
Action Code: DS
Action Name: DISCVRY
SEQ: 1
Start Date: 1981-06-01 00:00:00
Finish Date: 1981-06-01 00:00:00
Qual: Not reported
Current Action Lead: EPA Perf

Region: 4
Site ID: 402316
EPA ID: MSD033247388
Site Name: BORDEN INC
NPL: N
FF: N
OU: 0
Action Code: PA
Action Name: PA
SEQ: 1
Start Date: Not reported
Finish Date: 1984-06-01 00:00:00
Qual: N
Current Action Lead: St Perf

---

42 **DUBOSE OIL PRODUCTS COMPANY** **RCRA NonGen / NLR** **1000532039**
**1660 FIFTH STREET** **ICIS** **MSD029110855**
**BILOXI, MS 39530** **FINDS**
**ECHO**

RCRA NonGen / NLR:
Date form received by agency: 12/27/1982
Facility name: DUBOSE OIL PRODUCTS COMPANY
Facility address: 1660 FIFTH STREET
BILOXI, MS 39530
EPA ID: MSD029110855
Mailing address: FIFTH STREET
BILOXI, MS 39530

**DUBOSE OIL PRODUCTS COMPANY (Continued)** **1000532039**

Contact: EARL DUBOSE
Contact address: 1660 FIFTH STREET
BILOXI, MS 39530
Contact country: US
Contact telephone: 601-374-2064
Contact email: Not reported
EPA Region: 04
Classification: Non-Generator
Description: Handler: Non-Generators do not presently generate hazardous waste

Owner/Operator Summary:
Owner/operator name: DUBOSE OIL
Owner/operator address: Not reported
Not reported
Owner/operator country: Not reported
Owner/operator telephone: Not reported
Owner/operator email: Not reported
Owner/operator fax: Not reported
Owner/operator extension: Not reported
Legal status: Private
Owner/Operator Type: Owner
Owner/Op start date: Not reported
Owner/Op end date: Not reported

Handler Activities Summary:
U.S. importer of hazardous waste: No
Mixed waste (haz. and radioactive): No
Recycler of hazardous waste: No
Transporter of hazardous waste: No
Treater, storer or disposer of I-W: No
Underground injection activity: No
On-site burner exemption: No
Furnace exemption: No
Used oil fuel burner: No
Used oil processor: No
User oil refiner: No
Used oil fuel marketer to burner: No
Used oil Specification marketer: No
Used oil transfer facility: No
Used oil transporter: No

. Waste code: D000
. Waste name: Not Defined

Violation Status: No violations found

ICIS:
Enforcement Action ID: 04-1990-0095
FRS ID: 110003996560
Action Name: DSI SITE
Facility Name: DUBOSE OIL PRODUCTS COMPANY
Facility Address: 1660 FIFTH STREET
BILOXI, MS 39530
Enforcement Action Type: Civil Judicial Action
Facility County: HARRISON
Program System Acronym: ICIS
Enforcement Action Forum Desc: Judicial

**DUBOSE OIL PRODUCTS COMPANY (Continued)** **1000532039**

| | |
|---|---|
| EA Type Code: | CIV |
| Facility SIC Code: | Not reported |
| Federal Facility ID: | Not reported |
| Latitude in Decimal Degrees: | 30.401058 |
| Longitude in Decimal Degrees: | -88.86333 |
| Permit Type Desc: | Not reported |
| Program System Acronym: | 8054 |
| Facility NAICS Code: | Not reported |
| Tribal Land Code: | Not reported |

| | |
|---|---|
| Facility Name: | DUBOSE OIL PRODUCTS COMPANY |
| Address: | 1660 FIFTH STREET |
| Tribal Indicator: | N |
| Fed Facility: | No |
| NAIC Code: | Not reported |
| SIC Code: | Not reported |

| | |
|---|---|
| Facility Name: | DUBOSE OIL PRODUCTS COMPANY |
| Address: | 1660 FIFTH STREET |
| Tribal Indicator: | N |
| Fed Facility: | No |
| NAIC Code: | Not reported |
| SIC Code: | Not reported |

FINDS:

Registry ID: 110003996560

Environmental Interest/Information System

RCRAInfo is a national information system that supports the Resource Conservation and Recovery Act (RCRA) program through the tracking of events and activities related to facilities that generate, transport, and treat, store, or dispose of hazardous waste. RCRAInfo allows RCRA program staff to track the notification, permit, compliance, and corrective action activities required under RCRA.

ICIS (Integrated Compliance Information System) is the Integrated Compliance Information System and provides a database that, when complete, will contain integrated Enforcement and Compliance information across most of EPA's programs. The vision for ICIS is to replace EPA's independent databases that contain Enforcement data with a single repository for that information. Currently, ICIS contains all Federal Administrative and Judicial enforcement actions. This information is maintained in ICIS by EPA in the Regional offices and it Headquarters. A future release of ICIS will replace the Permit Compliance System (PCS) which supports the NPDES and will integrate that information with Federal actions already in the system. ICIS also has the capability to track other activities occurring in the Region that support Compliance and Enforcement programs. These include; Incident Tracking, Compliance Assistance, and Compliance Monitoring.

Click this hyperlink while viewing on your computer to access additional FINDS: detail in the EDR Site Report.

**DUBOSE OIL PRODUCTS COMPANY (Continued)** **1000532039**

ECHO:
Envid: 1000532039
Registry ID: 110003996560
DFR URL: http://echo.epa.gov/detailed-facility-report?fid=110003996560

---

43 **MITCHELL GRUICH, JR.** **RCRA NonGen / NLR** **1000532455**
**142 LESTRADE PLACE** **MSD982119117**
**BILOXI, MS 39530**

RCRA NonGen / NLR:
Date form received by agency: 10/26/1987
Facility name: MITCHELL GRUICH, JR.
Facility address: 142 LESTRADE PLACE
BILOXI, MS 39530
EPA ID: MSD982119117
Mailing address: LESTRADE PLACE
BILOXI, MS 39530
Contact: MITCHELL GRUICH JR.
Contact address: 142 LESTRADE PLACE
BILOXI, MS 39530
Contact country: US
Contact telephone: 601-432-2833
Contact email: Not reported
EPA Region: 04
Land type: Facility is not located on Indian land. Additional information is not known.
Classification: Non-Generator
Description: Handler: Non-Generators do not presently generate hazardous waste

Owner/Operator Summary:
Owner/operator name: MITCHELL GRUICH, JR.
Owner/operator address: Not reported
Not reported
Owner/operator country: Not reported
Owner/operator telephone: Not reported
Owner/operator email: Not reported
Owner/operator fax: Not reported
Owner/operator extension: Not reported
Legal status: Private
Owner/Operator Type: Owner
Owner/Op start date: Not reported
Owner/Op end date: Not reported

Handler Activities Summary:
U.S. importer of hazardous waste: No
Mixed waste (haz. and radioactive): No
Recycler of hazardous waste: No
Transporter of hazardous waste: Yes
Treater, storer or disposer of HW: No
Underground injection activity: No
On-site burner exemption: No
Furnace exemption: No
Used oil fuel burner: No
Used oil processor: No
User oil refiner: No
Used oil fuel marketer to burner: No
Used oil Specification marketer: No

**MITCHELL GRUICH, JR. (Continued)** **1000532455**

Used oil transfer facility: No
Used oil transporter: No

. Waste code: D000
. Waste name: Not Defined

. Waste code: D011
. Waste name: SILVER

Violation Status: No violations found

Evaluation Action Summary:
Evaluation date: 10/29/1990
Evaluation: FOCUSED COMPLIANCE INSPECTION
Area of violation: Not reported
Date achieved compliance: Not reported
Evaluation lead agency: State

---

44 **JUNIOR FOOD MART #45** **UST** **U001302894**
**701 EAST HOWARD** **N/A**
**BILOXI, MS 39530**

UST:
Facility ID: 7564
Facility Status: Inactive
Latitude: 30 23' 46.0000"
Longitude: 88 53' 8.0000"
Permanently Out of Use Tanks: 2
Active Tanks: 0
AIID: 28288
Owner Name: Sumrall Oil Services Inc
Owner Address: PO Box 525
Owner Tele: (601)764-2135

Tank:
Tank No: 1
Tank ID: 19190
**Tank Status:** **Permanently Out of Use**
Tank Capacity: 8000
Date Installed: 01/01/1981
Substance: Gasoline
Reported Release: Not reported
Close Type: Closed
Date Removed: 03/24/1997
Close Type: 03/24/1997
Tank Material: Asphalt Coated or Bare Steel
2nd Containmnt: None
Tank Lead Detection: Groundwater/Vapor Monitoring
Overfill Protection: No
Spill Prevention: No

Pipe:
Tank No: 1
Tank Id: 19190
Pipe Id: 1
Pipe Status: Permanently Out of Use
Type Of Closure: Closed
Pipe Material Construction: Bare/Galvanized Steel

**JUNIOR FOOD MART #45 (Continued)** **U001302894**

| | |
|---|---|
| Secondary Pipe Material: | None |
| Piping Type: | U.S. Suction |
| Pipe Leak Detection: | Groundwater/Vapor Monitoring |

Tank:

| | |
|---|---|
| Tank No: | 2 |
| Tank ID: | 19191 |
| **Tank Status:** | **Permanently Out of Use** |
| Tank Capacity: | 8000 |
| Date Installed: | 01/01/1981 |
| Substance: | Gasoline |
| Reported Release: | Not reported |
| Close Type: | Closed |
| Date Removed: | 03/24/1997 |
| Close Type: | 03/24/1997 |
| Tank Material: | Asphalt Coated or Bare Steel |
| 2nd Containmnt: | None |
| Tank Lead Detection: | Groundwater/Vapor Monitoring |
| Overfill Protection: | No |
| Spill Prevention: | No |

Pipe:

| | |
|---|---|
| Tank No: | 2 |
| Tank Id: | 19191 |
| Pipe Id: | 2 |
| Pipe Status: | Permanently Out of Use |
| Type Of Closure: | Closed |
| Pipe Material Construction: | Bare/Galvanized Steel |
| Secondary Pipe Material: | None |
| Piping Type: | U.S. Suction |
| Pipe Leak Detection: | Groundwater/Vapor Monitoring |

---

44 **SUMRALL SERVICE STATION** **LUST U001297352**
**692 HOWARD AVENUE** **UST N/A**
**BILOXI, MS 39530**

| | |
|---|---|
| Facility Id: | 4265 |
| Facility Satus: | Inactive |
| Lust Status: | Closed |
| AIID: | 28239 |
| Event #: | 1 |
| Project Manager: | Larry Flynt |
| Date Of Report: | 01/07/1991 |
| Trust Fund Status: | EUD |
| Confirmed On: | 01/07/1991 |
| NFA Date: | 03/28/1991 |

UST:

| | |
|---|---|
| Facility ID: | 4265 |
| Facility Status: | Inactive |
| Latitude: | 30 23' 46.0000" |
| Longitude: | 88 53' 6.0000" |
| Permanently Out of Use Tanks: | 3 |

**SUMRALL SERVICE STATION (Continued)** **U001297352**

| | |
|---|---|
| Active Tanks: | 0 |
| AIID: | 28289 |
| Owner Name: | Dee's Chevrolet Company |
| Owner Address: | 130 Main Street |
| Owner Tele: | (228)432-2691 |

Tank:

| | |
|---|---|
| Tank No: | 1 |
| Tank ID: | 10654 |
| **Tank Status:** | **Permanently Out of Use** |
| Tank Capacity: | 2000 |
| Date Installed: | 01/01/1973 |
| Substance: | Gasoline |
| Reported Release: | Yes |
| Close Type: | Closed |
| Date Removed: | 12/13/1990 |
| Close Type: | 12/13/1990 |
| Tank Material: | Unknown |
| 2nd Containmnt: | None |
| Tank Lead Detection: | N/A |
| Overfill Protection: | No |
| Spill Prevention: | No |

Pipe:

| | |
|---|---|
| Tank No: | 1 |
| Tank Id: | 10654 |
| Pipe Id: | 1 |
| Pipe Status: | Permanently Out of Use |
| Type Of Closure: | Closed |
| Pipe Material Construction: | Bare/Galvanized Steel |
| Secondary Pipe Material: | None |
| Piping Type: | N/A |
| Pipe Leak Detection: | Not Listed |

Tank:

| | |
|---|---|
| Tank No: | 2 |
| Tank ID: | 10655 |
| **Tank Status:** | **Permanently Out of Use** |
| Tank Capacity: | 2000 |
| Date Installed: | 01/01/1966 |
| Substance: | Gasoline |
| Reported Release: | Yes |
| Close Type: | Closed |
| Date Removed: | 12/13/1990 |
| Close Type: | 12/13/1990 |
| Tank Material: | Unknown |
| 2nd Containmnt: | None |
| Tank Lead Detection: | N/A |
| Overfill Protection: | No |
| Spill Prevention: | No |

Pipe:

| | |
|---|---|
| Tank No: | 2 |
| Tank Id: | 10655 |
| Pipe Id: | 2 |

**SUMRALL SERVICE STATION (Continued)** **U001297352**

| | |
|---|---|
| Pipe Status: | Permanently Out of Use |
| Type Of Closure: | Closed |
| Pipe Material Construction: | Bare/Galvanized Steel |
| Secondary Pipe Material: | None |
| Piping Type: | N/A |
| Pipe Leak Detection: | Not Listed |

Tank:

| | |
|---|---|
| Tank No: | 3 |
| Tank ID: | 10656 |
| **Tank Status:** | **Permanently Out of Use** |
| Tank Capacity: | 560 |
| Date Installed: | 01/01/1966 |
| Substance: | Gasoline |
| Reported Release: | Yes |
| Close Type: | Closed |
| Date Removed: | 12/13/1990 |
| Close Type: | 12/13/1990 |
| Tank Material: | Unknown |
| 2nd Containmnt: | None |
| Tank Lead Detection: | N/A |
| Overfill Protection: | No |
| Spill Prevention: | No |

Pipe:

| | |
|---|---|
| Tank No: | 3 |
| Tank Id: | 10656 |
| Pipe Id: | 3 |
| Pipe Status: | Permanently Out of Use |
| Type Of Closure: | Closed |
| Pipe Material Construction: | Bare/Galvanized Steel |
| Secondary Pipe Material: | None |
| Piping Type: | N/A |
| Pipe Leak Detection: | Not Listed |

---

45 **BILOXI REGIONAL MEDICAL CENTER** **RCRA NonGen / NLR** **1000532107**
**150 REYNOIR STREET** **UST** **MSD056607856**
**BILOXI, MS 39533**

RCRA NonGen / NLR:

| | |
|---|---|
| Date form received by agency: | 03/20/1990 |
| Facility name: | BILOXI REGIONAL MEDICAL CENTER |
| Facility address: | 150 REYNOIR STREET<br>BILOXI, MS 39533 |
| EPA ID: | MSD056607856 |
| Mailing address: | P.O. BOX 128<br>BILOXI, MS 39533 |
| Contact: | RON PATTERSON |
| Contact address: | P.O. BOX 128<br>BILOXI, MS 39533 |
| Contact country: | US |
| Contact telephone: | 601-436-1186 |
| Contact email: | Not reported |
| EPA Region: | 04 |
| Classification: | Non-Generator |

**BILOXI REGIONAL MEDICAL CENTER (Continued)** **1000532107**

Description: Handler: Non-Generators do not presently generate hazardous waste

Owner/Operator Summary:
Owner/operator name: BILOXI REGIONAL MEDICAL CENTER
Owner/operator address: Not reported
Not reported
Owner/operator country: Not reported
Owner/operator telephone: Not reported
Owner/operator email: Not reported
Owner/operator fax: Not reported
Owner/operator extension: Not reported
Legal status: Private
Owner/Operator Type: Owner
Owner/Op start date: Not reported
Owner/Op end date: Not reported

Handler Activities Summary:
U.S. importer of hazardous waste: No
Mixed waste (haz. and radioactive): No
Recycler of hazardous waste: No
Transporter of hazardous waste: No
Treater, storer or disposer of HW: No
Underground injection activity: No
On-site burner exemption: No
Furnace exemption: No
Used oil fuel burner: No
Used oil processor: No
User oil refiner: No
Used oil fuel marketer to burner: No
Used oil Specification marketer: No
Used oil transfer facility: No
Used oil transporter: No

. Waste code: P030
. Waste name: CYANIDES (SOLUBLE CYANIDE SALTS), NOT OTHERWISE SPECIFIED

. Waste code: U002
. Waste name: 2-PROPANONE (I) (OR) ACETONE (I)

. Waste code: U048
. Waste name: O-CHLOROPHENOL (OR) PHENOL, 2-CHLORO-

. Waste code: U075
. Waste name: DICHLORODIFLUOROMETHANE (OR) METHANE, DICHLORODIFLUORO-

. Waste code: U115
. Waste name: ETHYLENE OXIDE (I,T) (OR) OXIRANE (I,T)

. Waste code: U122
. Waste name: FORMALDEHYDE

. Waste code: U151
. Waste name: MERCURY

. Waste code: U154
. Waste name: METHANOL (I) (OR) METHYL ALCOHOL (I)

**BILOXI REGIONAL MEDICAL CENTER (Continued)** **1000532107**

. Waste code: U239
. Waste name: BENZENE, DIMETHYL- (I,T) (OR) XYLENE (I)

Violation Status: No violations found

UST:
Facility ID: 9368
Facility Status: Active
Latitude: 30 23' 47.1000"
Longitude: 88 53' 20.1000"
Permanently Out of Use Tanks: 0
Active Tanks: 1
AIID: 4653
Owner Name: Merit I lealth Biloxi
Owner Address: 150 Reynolr Street
Owner Tele: (228)432-1571

Tank:
Tank No: 1
Tank ID: 23666
**Tank Status: Currently In Use**
Tank Capacity: 5000
Date Installed: 01/01/1986
Substance: Diesel
Reported Release: Not reported
Close Type: Not reported
Date Removed: Not reported
Close Type: Not reported
Tank Material: Epoxy Coated Steel
2nd Containmnt: Cathodically Protected
Tank Lead Detection: Deferred
Overfill Prolection: Yes
Spill Prevention: Yes

Pipe:
Tank No: 1
Tank Id: 23666
Pipe Id: 1
Pipe Status: Currently In Use
Type Of Closurc: Not reported
Pipe Material Construction: Coated/Wrapped Steel
Secondary Pipe Material: Cathodically Protected
Piping Type: U.S. Suction
Pipe Leak Detection: Deferred

---

45 **MERIT HEALTH BILOXI (BILOXI REGIONAL MEDICAL CENTE** **RCRA-SQG** **1012182835**
**150 REYNOIR STREET** **MSD982155657**
**BILOXI, MS 39533**

RCRA-SQG:
Date form received by agency: 06/20/2016
Facility name: MERIT HEALTH BILOXI (BILOXI REGIONAL MEDICAL CENTER)
Facility address: 150 REYNOIR STREET
BILOXI, MS 39533
EPA ID: MSD982155657
Contact: DARRIN L IVEY
Contact address: 150 REYNOIR

**MERIT HEALTH BILOXI (BILOXI REGIONAL MEDICAL CENTER) (Continued)** **1012182835**

BILOXI, MS 39530
Contact country: US
Contact telephone: 228-436-1185
Contact email: DARRIN.IVEY@MYMERITHEALTH.COM
EPA Region: 04
Classification: Small Small Quantity Generator
Description: Handler: generates more than 100 and less than 1000 kg of hazardous waste during any calendar month and accumulates less than 6000 kg of hazardous waste at any time; or generates 100 kg or less of hazardous waste during any calendar month, and accumulates more than 1000 kg of hazardous waste at any time

Owner/Operator Summary:
Owner/operator name: DARRIN IVEY, DIRECTOR OF FACILITIES
Owner/operator address: 150 REYNOIR
BILOXI, MS 39530
Owner/operator country: US
Owner/operator telephone: Not reported
Owner/operator email: Not reported
Owner/operator fax: Not reported
Owner/operator extension: Not reported
Legal status: Private
Owner/Operator Type: Operator
Owner/Op start date: 05/21/1999
Owner/Op end date: Not reported

Owner/operator name: MERIT HEALTH BILOXI (BILOXI REGIONAL)
Owner/operator address: 150 REYNOIR
BILOXI, MS 39530
Owner/operator country: US
Owner/operator telephone: 228-436-1186
Owner/operator email: Not reported
Owner/operator fax: Not reported
Owner/operator extension: Not reported
Legal status: Private
Owner/Operator Type: Owner
Owner/Op start date: 01/01/2014
Owner/Op end date: Not reported

Handler Activities Summary:
U.S. importer of hazardous waste: No
Mixed waste (haz. and radioactive): Yes
Recycler of hazardous waste: No
Transporter of hazardous waste: No
Treater, storer or disposer of HW: No
Underground injection activity: No
On-site burner exemption: No
Furnace exemption: No
Used oil fuel burner: No
Used oil processor: No
User oil refiner: No
Used oil fuel marketer to burner: No
Used oil Specification marketer: No
Used oil transfer facility: No
Used oil transporter: No

**MERIT HEALTH BILOXI (BILOXI REGIONAL MEDICAL CENTER) (Continued)** **1012182835**

. Waste code: D001
. Waste name: IGNITABLE WASTE

. Waste code: D003
. Waste name: REACTIVE WASTE

. Waste code: D008
. Waste name: LEAD

. Waste code: F003
. Waste name: THE FOLLOWING SPENT NONHALOGENATED SOLVENTS: XYLENE, ACETONE, ETHYL ACETATE, ETHYL BENZENE, ETHYL ETHER, METHYL ISOBUTYL KETONE, N-BUTYL ALCOHOL, CYCLOHEXANONE, AND METHANOL; ALL SPENT SOLVENT MIXTURES/BLENDS CONTAINING, BEFORE USE, ONLY THE ABOVE SPENT NONHALOGENATED SOLVENTS; AND ALL SPENT SOLVENT MIXTURES/BLENDS CONTAINING, BEFORE USE, ONE OR MORE OF THE ABOVE NONHALOGENATED SOLVENTS, AND A TOTAL OF TEN PERCENT OR MORE (BY VOLUME) OF ONE OR MORE OF THOSE SOLVENTS LISTED IN F001, F002, F004, AND F005; AND STILL BOTTOMS FROM THE RECOVERY OF THESE SPENT SOLVENTS AND SPENT SOLVENT MIXTURES.

. Waste code: U154
. Waste name: METHANOL (I) (OR) METHYL ALCOHOL (I)

. Waste code: U227
. Waste name: 1,1,2-TRICHLOROETHANE (OR) ETHANE, 1,1,2-TRICHLORO-

. Waste code: U239
. Waste name: BENZENE, DIMETHYL- (I,T) (OR) XYLENE (I)

Historical Generators:
Date form received by agency: 06/22/2015
Site name: MERIT HEALTH BILOXI (BILOXI REGIONAL MEDICAL CENTER)
Classification: Small Quantity Generator

. Waste code: D001
. Waste name: IGNITABLE WASTE

. Waste code: F003
. Waste name: THE FOLLOWING SPENT NONHALOGENATED SOLVENTS: XYLENE, ACETONE, ETHYL ACETATE, ETHYL BENZENE, ETHYL ETHER, METHYL ISOBUTYL KETONE, N-BUTYL ALCOHOL, CYCLOHEXANONE, AND METHANOL; ALL SPENT SOLVENT MIXTURES/BLENDS CONTAINING, BEFORE USE, ONLY THE ABOVE SPENT NONHALOGENATED SOLVENTS; AND ALL SPENT SOLVENT MIXTURES/BLENDS CONTAINING, BEFORE USE, ONE OR MORE OF THE ABOVE NONHALOGENATED SOLVENTS, AND A TOTAL OF TEN PERCENT OR MORE (BY VOLUME) OF ONE OR MORE OF THOSE SOLVENTS LISTED IN F001, F002, F004, AND F005; AND STILL BOTTOMS FROM THE RECOVERY OF THESE SPENT SOLVENTS AND SPENT SOLVENT MIXTURES.

. Waste code: U154
. Waste name: METHANOL (I) (OR) METHYL ALCOHOL (I)

. Waste code: U227
. Waste name: 1,1,2-TRICHLOROETHANE (OR) ETHANE, 1,1,2-TRICHLORO-

. Waste code: U239

**MERIT HEALTH BILOXI (BILOXI REGIONAL MEDICAL CENTER) (Continued)** **1012182835**

. Waste name: BENZENE, DIMETHYL- (I,T) (OR) XYLENE (I)

Date form received by agency: 10/28/2009
Site name: BILOXI REGIONAL MEDICAL CENTER
Classification: Conditionally Exempt Small Quantity Generator

. Waste code: D001
. Waste name: IGNITABLE WASTE

. Waste code: U154
. Waste name: METHANOL (I) (OR) METHYL ALCOHOL (I)

. Waste code: U227
. Waste name: 1,1,2-TRICHLOROETHANE (OR) ETHANE, 1,1,2-TRICHLORO-

. Waste code: U239
. Waste name: BENZENE, DIMETHYL- (I,T) (OR) XYLENE (I)

Date form received by agency: 10/02/2007
Site name: BILOXI REGIONAL MEDICAL CENTER
Classification: Small Quantity Generator

. Waste code: D001
. Waste name: IGNITABLE WASTE

. Waste code: F002
. Waste name: THE FOLLOWING SPENT HALOGENATED SOLVENTS: TETRACHLOROETHYLENE, METHYLENE CHLORIDE, TRICHLOROETHYLENE, 1,1,1-TRICHLOROETHANE, CHLOROBENZENE, 1,1,2-TRICHLORO-1,2,2-TRIFLUOROETHANE, ORTHO-DICHLOROBENZENE, TRICHLOROFLUOROMETHANE, AND 1,1,2, TRICHLOROETHANE; ALL SPENT SOLVENT MIXTURES/BLENDS CONTAINING, BEFORE USE, A TOTAL OF TEN PERCENT OR MORE (BY VOLUME) OF ONE OR MORE OF THE ABOVE HALOGENATED SOLVENTS OR THOSE SOLVENTS LISTED IN F001, F004, AND F005; AND STILL BOTTOMS FROM THE RECOVERY OF THESE SPENT SOLVENTS AND SPENT SOLVENT MIXTURES.

. Waste code: U154
. Waste name: METHANOL (I) (OR) METHYL ALCOHOL (I)

. Waste code: U227
. Waste name: 1,1,2-TRICHLOROETHANE (OR) ETHANE, 1,1,2-TRICHLORO-

. Waste code: U239
. Waste name: BENZENE, DIMETHYL- (I,T) (OR) XYLENE (I)

Date form received by agency: 01/20/1988
Site name: BILOXI REGIONAL MEDICAL CENTER
Classification: Small Quantity Generator

. Waste code: P030
. Waste name: CYANIDES (SOLUBLE CYANIDE SALTS), NOT OTHERWISE SPECIFIED

. Waste code: U002
. Waste name: 2-PROPANONE (I) (OR) ACETONE (I)

. Waste code: U048
. Waste name: O-CHLOROPHENOL (OR) PHENOL, 2-CHLORO-

**MERIT HEALTH BILOXI (BILOXI REGIONAL MEDICAL CENTER) (Continued)** **1012182835**

. Waste code: U075
. Waste name: DICHLORODIFLUOROMETHANE (OR) METHANE, DICHLORODIFLUORO-

. Waste code: U115
. Waste name: ETHYLENE OXIDE (I,T) (OR) OXIRANE (I,T)

. Waste code: U122
. Waste name: FORMALDEHYDE

. Waste code: U151
. Waste name: MERCURY

. Waste code: U154
. Waste name: METHANOL (I) (OR) METHYL ALCOHOL (I)

. Waste code: U239
. Waste name: BENZENE, DIMETHYL- (I,T) (OR) XYLENE (I)

Violation Status: No violations found

---

**46** **GOODYEAR AUTO SERVICE CENTER** **RCRA-CESQG** **1004742682**
**601 WEST HOWARD AVENUE** **MSD981857949**
**BILOXI, MS 39530**

RCRA-CESQG:
Date form received by agency: 10/27/1986
Facility name: GOODYEAR AUTO SERVICE CENTER
Facility address: 601 WEST HOWARD AVENUE
BILOXI, MS 39530
EPA ID: MSD981857949
Mailing address: DAKIN STREET
JEFFERSON, LA 70181
Contact: E.R. GRIFFIN
Contact address: 1000 DAKIN STREET
JEFFERSON, LA 70181
Contact country: US
Contact telephone: 504-838-4700
Contact email: Not reported
EPA Region: 04
Classification: Conditionally Exempt Small Quantity Generator
Description: Handler: generates 100 kg or less of hazardous waste per calendar month, and accumulates 1000 kg or less of hazardous waste at any time; or generates 1 kg or less of acutely hazardous waste per calendar month, and accumulates at any time: 1 kg or less of acutely hazardous waste; or 100 kg or less of any residue or contaminated soil, waste or other debris resulting from the cleanup of a spill, into or on any land or water, of acutely hazardous waste; or generates 100 kg or less of any residue or contaminated soil, waste or other debris resulting from the cleanup of a spill, into or on any land or water, of acutely hazardous waste during any calendar month, and accumulates at any time: 1 kg or less of acutely hazardous waste; or 100 kg or less of any residue or contaminated soil, waste or other debris resulting from the cleanup of a spill, into or on any land or water, of acutely hazardous waste

Owner/Operator Summary:
Owner/operator name: GOODYEAR TIRE & RUBBER COMPANY
Owner/operator address: Not reported

**GOODYEAR AUTO SERVICE CENTER (Continued)** **1004742682**

| | |
|---|---|
| | Not reported |
| Owner/operator country: | Not reported |
| Owner/operator telephone: | Not reported |
| Owner/operator email: | Not reported |
| Owner/operator fax: | Not reported |
| Owner/operator extension: | Not reported |
| Legal status: | Private |
| Owner/Operator Type: | Owner |
| Owner/Op start date: | Not reported |
| Owner/Op end date: | Not reported |

Handler Activities Summary:

| | |
|---|---|
| U.S. importer of hazardous waste: | No |
| Mixed waste (haz. and radioactive): | No |
| Recycler of hazardous waste: | No |
| Transporter of hazardous waste: | No |
| Treater, storer or disposer of HW: | No |
| Underground injection activity: | No |
| On-site burner exemption: | No |
| Furnace exemption: | No |
| Used oil fuel burner: | No |
| Used oil processor: | No |
| User oil refiner: | No |
| Used oil fuel marketer to burner: | No |
| Used oil Specification marketer: | No |
| Used oil transfer facility: | No |
| Used oil transporter: | No |

. Waste code: D001
. Waste name: IGNITABLE WASTE

. Waste code: F002
. Waste name: THE FOLLOWING SPENT HALOGENATED SOLVENTS: TETRACHLOROETHYLENE, METHYLENE CHLORIDE, TRICHLOROETHYLENE, 1,1,1-TRICHLOROETHANE, CHLOROBENZENE, 1,1,2-TRICHLORO-1,2,2-TRIFLUOROETHANE, ORTHO-DICHLOROBENZENE, TRICHLOROFLUOROMETHANE, AND 1,1,2, TRICHLOROETHANE; ALL SPENT SOLVENT MIXTURES/BLENDS CONTAINING, BEFORE USE, A TOTAL OF TEN PERCENT OR MORE (BY VOLUME) OF ONE OR MORE OF THE ABOVE HALOGENATED SOLVENTS OR THOSE SOLVENTS LISTED IN F001, F004, AND F005; AND STILL BOTTOMS FROM THE RECOVERY OF THESE SPENT SOLVENTS AND SPENT SOLVENT MIXTURES.

Violation Status: No violations found

---

47 **TORRICELLI MOTORS** **RCRA-CESQG** **1004742416**
**663 HOWARD AVENUE** **MS0000346064**
**BILOXI, MS 39530**

RCRA-CESQG:

| | |
|---|---|
| Date form received by agency: | 06/06/1994 |
| Facility name: | TORRICELLI MOTORS |
| Facility address: | 663 HOWARD AVENUE |
| | BILOXI, MS 39530 |
| EPA ID: | MS0000346064 |
| Mailing address: | HOWARD AVENUE |
| | BILOXI, MS 39530 |
| Contact: | HOWARD TORRICELLI |
| Contact address: | 663 HOWARD AVENUE |

**TORRICELLI MOTORS (Continued)** **1004742416**

BILOXI, MS 39530
Contact country: US
Contact telephone: 601-436-6246
Contact email: Not reported
EPA Region: 04
Classification: Conditionally Exempt Small Quantity Generator
Description: Handler: generates 100 kg or less of hazardous waste per calendar month, and accumulates 1000 kg or less of hazardous waste at any time; or generates 1 kg or less of acutely hazardous waste per calendar month, and accumulates at any time: 1 kg or less of acutely hazardous waste; or 100 kg or less of any residue or contaminated soil, waste or other debris resulting from the cleanup of a spill, into or on any land or water, of acutely hazardous waste; or generates 100 kg or less of any residue or contaminated soil, waste or other debris resulting from the cleanup of a spill, into or on any land or water, of acutely hazardous waste during any calendar month, and accumulates at any time: 1 kg or less of acutely hazardous waste; or 100 kg or less of any residue or contaminated soil, waste or other debris resulting from the cleanup of a spill, into or on any land or water, of acutely hazardous waste

Owner/Operator Summary:
Owner/operator name: ALEX TORRICELLI
Owner/operator address: 1488 MILLER ST
BILOXI, MS 39530
Owner/operator country: Not reported
Owner/operator telephone: 601-432-7510
Owner/operator email: Not reported
Owner/operator fax: Not reported
Owner/operator extension: Not reported
Legal status: Private
Owner/Operator Type: Owner
Owner/Op start date: Not reported
Owner/Op end date: Not reported

Handler Activities Summary:
U.S. importer of hazardous waste: No
Mixed waste (haz. and radioactive): No
Recycler of hazardous waste: No
Transporter of hazardous waste: No
Treater, storer or disposer of HW: No
Underground injection activity: No
On-site burner exemption: No
Furnace exemption: No
Used oil fuel burner: No
Used oil processor: No
User oil refiner: No
Used oil fuel marketer to burner: No
Used oil Specification marketer: No
Used oil transfer facility: No
Used oil transporter: No

. Waste code: D001
. Waste name: IGNITABLE WASTE

Violation Status: No violations found

47 **BRADFORD O'KEEFE FUNERAL HOME** **UST** **U001295544**
**675 HOWARD AVENUE** **N/A**
**BILOXI, MS 39533**

UST:

| | |
|---|---|
| Facility ID: | 2242 |
| Facility Status: | Inactive |
| Latitude: | 30 23' 46.0000" |
| Longitude: | 88 53' 6.0000" |
| Permanently Out of Use Tanks: | 1 |
| Active Tanks: | 0 |
| AIID: | 34763 |
| Owner Name: | Bradford O'keefe Funeral Home |
| Owner Address: | PO Box 133 |
| Owner Tele: | (228)374-5650 |

Tank:

| | |
|---|---|
| Tank No: | 1 |
| Tank ID: | 5149 |
| **Tank Status:** | **Permanently Out of Use** |
| Tank Capacity: | 3000 |
| Date Installed: | 01/01/1970 |
| Substance: | Gasoline |
| Reported Release: | Not reported |
| Close Type: | Closed |
| Date Removed: | 06/06/1991 |
| Close Type: | 06/06/1991 |
| Tank Material: | Asphalt Coated or Bare Steel |
| 2nd Containmnt: | None |
| Tank Lead Detection: | N/A |
| Overfill Protection: | No |
| Spill Prevention: | No |

Pipe:

| | |
|---|---|
| Tank No: | 1 |
| Tank Id: | 5149 |
| Pipe Id: | 1 |
| Pipe Status: | Permanently Out of Use |
| Type Of Closure: | Closed |
| Pipe Material Construction: | Unknown |
| Secondary Pipe Material: | None |
| Piping Type: | N/A |
| Pipe Leak Detection: | Not Listed |

---

48 **LIGHTHOUSE 66 CORPORATION** **LUST** **U001296822**
**1068 BEACH BOULEVARD** **UST** **N/A**
**BILOXI, MS 39530**

| | |
|---|---|
| Facility Id: | 4223 |
| Facility Satus: | Inactive |
| Lust Status: | Closed |
| AIID: | 29678 |
| Event #: | 1 |
| Project Manager: | Larry Flynt |
| Date Of Report: | 05/01/1990 |
| Trust Fund Status: | NTFE |
| Confirmed On: | 05/01/1990 |
| NFA Date: | 04/15/1991 |

**LIGHTHOUSE 66 CORPORATION (Continued)** **U001296822**

| | |
|---|---|
| Facility Id: | 4223 |
| Facility Satus: | Inactive |
| Lust Status: | Closed |
| AIID: | 29678 |
| Event #: | 2 |
| Project Manager: | Joseph Curro |
| Date Of Report: | 04/09/1998 |
| Trust Fund Status: | EUD |
| Confirmed On: | Not reported |
| NFA Date: | 07/09/1998 |

UST:

| | |
|---|---|
| Facility ID: | 4223 |
| Facility Status: | Inactive |
| Latitude: | 30 23' 41.0000" |
| Longitude: | 88 54' 8.0000" |
| Permanently Out of Use Tanks: | 5 |
| Active Tanks: | 0 |
| AIID: | 29678 |
| Owner Name: | Lighthouse 66 Corporation |
| Owner Address: | 1068 Beach Boulevard |
| Owner Telc: | (228)374-9720 |

Tank:

| | |
|---|---|
| Tank No: | 1 |
| Tank ID: | 10495 |
| **Tank Status:** | **Permanently Out of Use** |
| Tank Capacity: | 10000 |
| Date Installed: | 01/01/1982 |
| Substance: | Gasoline |
| Reported Release: | Yes |
| Close Type: | Closed |
| Date Removed: | 12/21/1998 |
| Close Type: | 11/07/2002 |
| Tank Material: | Fiberglass Reinforced Plastic |
| 2nd Containmnt: | None |
| Tank Lead Detection: | Groundwater/Vapor Monitoring |
| Overfill Protection: | No |
| Spill Prevention: | No |

Pipe:

| | |
|---|---|
| Tank No: | 1 |
| Tank Id: | 10495 |
| Pipe Id: | 1 |
| Pipe Status: | Permanently Out of Use |
| Typo Of Closure: | Closed |
| Pipe Material Construction: | Fiberglass Reinforced Plastic |
| Secondary Pipe Material: | None |
| Piping Type: | Pressurized |
| Pipe Leak Detection: | Not Listed |

Tank:

| | |
|---|---|
| Tank No: | 2 |
| Tank ID: | 10496 |

**LIGHTHOUSE 66 CORPORATION (Continued)** **U001296822**

| | |
|---|---|
| **Tank Status:** | **Permanently Out of Use** |
| Tank Capacity: | 10000 |
| Date Installed: | 01/01/1982 |
| Substance: | Gasoline |
| Reported Release: | Yes |
| Close Type: | Closed |
| Date Removed: | 12/21/1998 |
| Close Type: | 11/07/2002 |
| Tank Material: | Fiberglass Reinforced Plastic |
| 2nd Containmnt: | None |
| Tank Lead Detection: | Groundwater/Vapor Monitoring |
| Overfill Protection: | No |
| Spill Prevention: | No |

Pipe:

| | |
|---|---|
| Tank No: | 2 |
| Tank Id: | 10496 |
| Pipe Id: | 2 |
| Pipe Status: | Permanently Out of Use |
| Type Of Closure: | Closed |
| Pipe Material Construction: | Fiberglass Reinforced Plastic |
| Secondary Pipe Material: | None |
| Piping Type: | Pressurized |
| Pipe Leak Detection: | Not Listed |

Tank:

| | |
|---|---|
| Tank No: | 3 |
| Tank ID: | 10497 |
| **Tank Status:** | **Permanently Out of Use** |
| Tank Capacity: | 10000 |
| Date Installed: | 01/01/1982 |
| Substance: | Gasoline |
| Reported Release: | Yes |
| Close Type: | Closed |
| Date Removed: | 12/21/1998 |
| Close Type: | 11/07/2002 |
| Tank Material: | Fiberglass Reinforced Plastic |
| 2nd Containmnt: | None |
| Tank Lead Detection: | Groundwater/Vapor Monitoring |
| Overfill Protection: | No |
| Spill Prevention: | No |

Pipe:

| | |
|---|---|
| Tank No: | 3 |
| Tank Id: | 10497 |
| Pipe Id: | 3 |
| Pipe Status: | Permanently Out of Use |
| Type Of Closure: | Closed |
| Pipe Material Construction: | Fiberglass Reinforced Plastic |
| Secondary Pipe Material: | None |
| Piping Type: | Pressurized |
| Pipe Leak Detection: | Not Listed |

**LIGHTHOUSE 66 CORPORATION (Continued)** **U001296822**

Tank:

| | |
|---|---|
| Tank No: | 4 |
| Tank ID: | 10498 |
| **Tank Status:** | **Permanently Out of Use** |
| Tank Capacity: | 1000 |
| Date Installed: | 01/01/1982 |
| Substance: | Used Oil |
| Reported Release: | Yes |
| Close Type: | Closed |
| Date Removed: | 06/27/1990 |
| Close Type: | 06/27/1990 |
| Tank Material: | Fiberglass Reinforced Plastic |
| 2nd Containmnt: | None |
| Tank Lead Detection: | N/A |
| Overfill Protection: | No |
| Spill Prevention: | No |

Tank:

| | |
|---|---|
| Tank No: | 5 |
| Tank ID: | 10499 |
| **Tank Status:** | **Permanently Out of Use** |
| Tank Capacity: | 2000 |
| Date Installed: | 08/01/1990 |
| Substance: | Used Oil |
| Reported Release: | Yes |
| Close Type: | Closed |
| Date Removed: | 12/21/1998 |
| Close Type: | 10/28/2002 |
| Tank Material: | Composite (Steel w/ FRP) |
| 2nd Containmnt: | None |
| Tank Lead Detection: | N/A |
| Overfill Protection: | No |
| Spill Prevention: | No |

---

49 **ST ANTHONY'S MARKET** **LUST U001295390**
**301 HOWARD AVENUE** **UST N/A**
**BILOXI, MS 39530**

| | |
|---|---|
| Facility Id: | 3383 |
| Facility Satus: | Active |
| Lust Status: | Closed |
| AIID: | 26789 |
| Event #: | 1 |
| Project Manager: | Michael Usry |
| Date Of Report: | 10/17/2006 |
| Trust Fund Status: | Katrina |
| Confirmed On: | 02/23/2007 |
| NFA Date: | 03/26/2007 |

UST:

| | |
|---|---|
| Facility ID: | 3383 |
| Facility Status: | Active |
| Latitude: | 30 23' 44.1800" |
| Longitude: | 88 52' 4.0300" |

**ST ANTHONY'S MARKET (Continued)** **U001295390**

| | |
|---|---|
| Permanently Out of Use Tanks: | 4 |
| Active Tanks: | 1 |
| AIID: | 26789 |
| Owner Name: | Clark Oil Company |
| Owner Address: | 720 Station Street |
| Owner Tele: | (601)735-4847 |

Tank:

| | |
|---|---|
| Tank No: | 1 |
| Tank ID: | 7949 |
| **Tank Status:** | **Permanently Out of Use** |
| Tank Capacity: | 3000 |
| Date Installed: | 01/01/1973 |
| Substance: | Gasoline |
| Reported Release: | Yes |
| Close Type: | Closed |
| Date Removed: | 12/21/1998 |
| Close Type: | 12/02/1999 |
| Tank Material: | Asphalt Coated or Bare Steel |
| 2nd Containmnt: | None |
| Tank Lead Detection: | Groundwater/Vapor Monitoring |
| Overfill Protection: | No |
| Spill Prevention: | No |

Pipe:

| | |
|---|---|
| Tank No: | 1 |
| Tank Id: | 7949 |
| Pipe Id: | 1 |
| Pipe Status: | Permanently Out of Use |
| Type Of Closure: | Closed |
| Pipe Material Construction: | Bare/Galvanized Steel |
| Secondary Pipe Material: | None |
| Piping Type: | U.S. Suction |
| Pipe Leak Detection: | Groundwater/Vapor Monitoring |

Tank:

| | |
|---|---|
| Tank No: | 2 |
| Tank ID: | 7950 |
| **Tank Status:** | **Permanently Out of Use** |
| Tank Capacity: | 3000 |
| Date Installed: | 01/01/1973 |
| Substance: | Gasoline |
| Reported Release: | Yes |
| Close Type: | Closed |
| Date Removed: | 12/21/1998 |
| Close Type: | 12/02/1999 |
| Tank Material: | Asphalt Coated or Bare Steel |
| 2nd Containmnt: | None |
| Tank Lead Detection: | Groundwater/Vapor Monitoring |
| Overfill Protection: | No |
| Spill Prevention: | No |

Pipe:

| | |
|---|---|
| Tank No: | 2 |
| Tank Id: | 7950 |

**ST ANTHONY'S MARKET (Continued)** **U001295390**

| | |
|---|---|
| Pipe Id: | 2 |
| Pipe Status: | Permanently Out of Use |
| Type Of Closure: | Closed |
| Pipe Material Construction: | Bare/Galvanized Steel |
| Secondary Pipe Material: | None |
| Piping Type: | U.S. Suction |
| Pipe Leak Detection: | Groundwater/Vapor Monitoring |

Tank:

| | |
|---|---|
| Tank No: | 3 |
| Tank ID: | 7951 |
| **Tank Status:** | **Permanently Out of Use** |
| Tank Capacity: | 4000 |
| Date Installed: | 01/01/1973 |
| Substance: | Gasoline |
| Reported Release: | Yes |
| Close Type: | Closed |
| Date Removed: | 12/21/1998 |
| Close Type: | 12/02/1999 |
| Tank Material: | Asphalt Coated or Bare Steel |
| 2nd Containmnt: | None |
| Tank Lead Detection: | Groundwater/Vapor Monitoring |
| Overfill Protection: | No |
| Spill Prevention: | No |

Pipe:

| | |
|---|---|
| Tank No: | 3 |
| Tank Id: | 7951 |
| Pipe Id: | 3 |
| Pipe Status: | Permanently Out of Use |
| Type Of Closure: | Closed |
| Pipe Material Construction: | Bare/Galvanized Steel |
| Secondary Pipe Material: | None |
| Piping Type: | U.S. Suction |
| Pipe Leak Detection: | Groundwater/Vapor Monitoring |

Tank:

| | |
|---|---|
| Tank No: | 4 |
| Tank ID: | 7952 |
| **Tank Status:** | **Permanently Out of Use** |
| Tank Capacity: | 4000 |
| Date Installed: | 01/01/1973 |
| Substance: | Gasoline |
| Reported Release: | Yes |
| Close Type: | Closed |
| Date Removed: | 12/21/1998 |
| Close Type: | 12/02/1999 |
| Tank Material: | Asphalt Coated or Bare Steel |
| 2nd Containmnt: | None |
| Tank Lead Detection: | Groundwater/Vapor Monitoring |
| Overfill Protection: | No |
| Spill Prevention: | No |

**ST ANTHONY'S MARKET (Continued)** **U001295390**

Pipe:

| | |
|---|---|
| Tank No: | 4 |
| Tank Id: | 7952 |
| Pipe Id: | 4 |
| Pipe Status: | Permanently Out of Use |
| Type Of Closure: | Closed |
| Pipe Material Construction: | Bare/Galvanized Steel |
| Secondary Pipe Material: | None |
| Piping Type: | U.S. Suction |
| Pipe Leak Detection: | Groundwater/Vapor Monitoring |

Tank:

| | |
|---|---|
| Tank No: | 5 |
| Tank ID: | 7953 |
| **Tank Status:** | **Currently In Use** |
| Tank Capacity: | 7000/7000 |
| Date Installed: | 03/01/2000 |
| Substance: | Gasoline, Gasoline |
| Reported Release: | Yes |
| Close Type: | Not reported |
| Date Removed: | Not reported |
| Close Type: | Not reported |
| Tank Material: | Composite (Steel w/ FRP) |
| 2nd Containmnt: | None |
| Tank Lead Detection: | Groundwater/Vapor Monitoring |
| Overfill Protection: | Yes |
| Spill Prevention: | Yes |

Pipe:

| | |
|---|---|
| Tank No: | 5 |
| Tank Id: | 7953 |
| Pipe Id: | 5 |
| Pipe Status: | Currently In Use |
| Type Of Closure: | Not reported |
| Pipe Material Construction: | Flexible Plastic |
| Secondary Pipe Material: | Double-Walled |
| Piping Type: | Pressurized |
| Pipe Leak Detection: | Line Tightness Testing |

| | |
|---|---|
| Tank No: | 5 |
| Tank Id: | 7953 |
| Pipe Id: | 6 |
| Pipe Status: | Currently In Use |
| Type Of Closure: | Not reported |
| Pipe Material Construction: | Flexible Plastic |
| Secondary Pipe Material: | Double-Walled |
| Piping Type: | Pressurized |
| Pipe Leak Detection: | Line Tightness Testing |

**50** **PRESTON HOOD CHEVROLET, LLC** **RCRA NonGen / NLR** **1000475340**
**130 MAIN STREET** **MSD981758956**
**BILOXI, MS 39530**

RCRA NonGen / NLR:

| | |
|---|---|
| Date form received by agency: | 03/01/2007 |
| Facility name: | PRESTON HOOD CHEVROLET, LLC |
| Facility address: | 130 MAIN STREET<br>BILOXI, MS 39530 |
| EPA ID: | MSD981758956 |
| Mailing address: | P.O. BOX 1900<br>BILOXI, MS 39533-1900 |
| Contact: | RONALD G BOATNER |
| Contact address: | P.O. BOX 1900<br>BILOXI, MS 39533-1900 |
| Contact country: | US |
| Contact telephone: | 228-388-8000 |
| Telephone ext.: | 239 |
| Contact email: | Not reported |
| EPA Region: | 04 |
| Land type: | Private |
| Classification: | Non-Generator |
| Description: | Handler: Non-Generators do not presently generate hazardous waste |

Owner/Operator Summary:

| | |
|---|---|
| Owner/operator name: | J. BRIAN LAUGHLIN |
| Owner/operator address: | 130 MAIN STREET<br>BILOXI, MS 39530 |
| Owner/operator country: | US |
| Owner/operator telephone: | 228-388-8000 |
| Owner/operator email: | Not reported |
| Owner/operator fax: | Not reported |
| Owner/operator extension: | Not reported |
| Legal status: | Private |
| Owner/Operator Type: | Operator |
| Owner/Op start date: | 12/01/2003 |
| Owner/Op end date: | Not reported |

| | |
|---|---|
| Owner/operator name: | DEES CHEVROLET COMPANY, INC |
| Owner/operator address: | 130 MAIN STREET<br>BILOXI, MS 39530 |
| Owner/operator country: | US |
| Owner/operator telephone: | 228-388-8000 |
| Owner/operator email: | Not reported |
| Owner/operator fax: | Not reported |
| Owner/operator extension: | Not reported |
| Legal status: | Private |
| Owner/Operator Type: | Owner |
| Owner/Op start date: | 01/01/1925 |
| Owner/Op end date: | Not reported |

Handler Activities Summary:

| | |
|---|---|
| U.S. importer of hazardous waste: | No |
| Mixed waste (haz. and radioactive): | No |
| Recycler of hazardous waste: | No |
| Transporter of hazardous waste: | No |
| Treater, storer or disposer of HW: | No |
| Underground injection activity: | No |

**PRESTON HOOD CHEVROLET, LLC (Continued)** **1000475340**

| | |
|---|---|
| On-site burner exemption: | No |
| Furnace exemption: | No |
| Used oil fuel burner: | No |
| Used oil processor: | No |
| User oil refiner: | No |
| Used oil fuel marketer to burner: | No |
| Used oil Specification marketer: | No |
| Used oil transfer facility: | No |
| Used oil transporter: | No |

Historical Generators:

Date form received by agency: 07/28/2004
Site name: PRESTON HOOD CHEVROLET, LLC
Classification: Small Quantity Generator

. Waste code: D001
. Waste name: IGNITABLE WASTE

. Waste code: D005
. Waste name: BARIUM

. Waste code: D006
. Waste name: CADMIUM

. Waste code: D007
. Waste name: CHROMIUM

. Waste code: D008
. Waste name: LEAD

. Waste code: D035
. Waste name: METHYL ETHYL KETONE

. Waste code: F003
. Waste name: THE FOLLOWING SPENT NONHALOGENATED SOLVENTS: XYLENE, ACETONE, ETHYL ACETATE, ETHYL BENZENE, ETHYL ETHER, METHYL ISOBUTYL KETONE, N-BUTYL ALCOHOL, CYCLOHEXANONE, AND METHANOL; ALL SPENT SOLVENT MIXTURES/BLENDS CONTAINING, BEFORE USE, ONLY THE ABOVE SPENT NONHALOGENATED SOLVENTS; AND ALL SPENT SOLVENT MIXTURES/BLENDS CONTAINING, BEFORE USE, ONE OR MORE OF THE ABOVE NONHALOGENATED SOLVENTS, AND A TOTAL OF TEN PERCENT OR MORE (BY VOLUME) OF ONE OR MORE OF THOSE SOLVENTS LISTED IN F001, F002, F004, AND F005; AND STILL BOTTOMS FROM THE RECOVERY OF THESE SPENT SOLVENTS AND SPENT SOLVENT MIXTURES.

. Waste code: F005
. Waste name: THE FOLLOWING SPENT NONHALOGENATED SOLVENTS: TOLUENE, METHYL ETHYL KETONE, CARBON DISULFIDE, ISOBUTANOL, PYRIDINE, BENZENE, 2-ETHOXYETHANOL, AND 2-NITROPROPANE; ALL SPENT SOLVENT MIXTURES/BLENDS CONTAINING, BEFORE USE, A TOTAL OF TEN PERCENT OR MORE (BY VOLUME) OF ONE OR MORE OF THE ABOVE NONHALOGENATED SOLVENTS OR THOSE SOLVENTS LISTED IN F001, F002, OR F004; AND STILL BOTTOMS FROM THE RECOVERY OF THESE SPENT SOLVENTS AND SPENT SOLVENT MIXTURES.

Date form received by agency: 04/02/2004
Site name: PRESTON HOOD CHEVROLET, LLC
Classification: Conditionally Exempt Small Quantity Generator

**PRESTON HOOD CHEVROLET, LLC (Continued)** **1000475340**

. Waste code: D001
. Waste name: IGNITABLE WASTE

. Waste code: D005
. Waste name: BARIUM

. Waste code: D006
. Waste name: CADMIUM

. Waste code: D007
. Waste name: CHROMIUM

. Waste code: D008
. Waste name: LEAD

. Waste code: D035
. Waste name: METHYL ETHYL KETONE

. Waste code: F003
. Waste name: THE FOLLOWING SPENT NONHALOGENATED SOLVENTS; XYLENE, ACETONE, ETHYL ACETATE, ETHYL BENZENE, ETHYL ETHER, METHYL ISOBUTYL KETONE, N-BUTYL ALCOHOL, CYCLOHEXANONE, AND METHANOL; ALL SPENT SOLVENT MIXTURES/BLENDS CONTAINING, BEFORE USE, ONLY THE ABOVE SPENT NONHALOGENATED SOLVENTS; AND ALL SPENT SOLVENT MIXTURES/BLENDS CONTAINING, BEFORE USE, ONE OR MORE OF THE ABOVE NONHALOGENATED SOLVENTS, AND A TOTAL OF TEN PERCENT OR MORE (BY VOLUME) OF ONE OR MORE OF THOSE SOLVENTS LISTED IN F001, F002, F004, AND F005; AND STILL BOTTOMS FROM THE RECOVERY OF THESE SPENT SOLVENTS AND SPENT SOLVENT MIXTURES.

. Waste code: F005
. Waste name: THE FOLLOWING SPENT NONHALOGENATED SOLVENTS; TOLUENE, METHYL ETHYL KETONE, CARBON DISULFIDE, ISOBUTANOL, PYRIDINE, BENZENE, 2-ETHOXYETHANOL, AND 2-NITROPROPANE; ALL SPENT SOLVENT MIXTURES/BLENDS CONTAINING, BEFORE USE, A TOTAL OF TEN PERCENT OR MORE (BY VOLUME) OF ONE OR MORE OF THE ABOVE NONHALOGENATED SOLVENTS OR THOSE SOLVENTS LISTED IN F001, F002, OR F004; AND STILL BOTTOMS FROM THE RECOVERY OF THESE SPENT SOLVENTS AND SPENT SOLVENT MIXTURES.

Date form received by agency: 12/04/2000
Site name: DEES CHEVROLET COMPANY
Classification: Small Quantity Generator

Date form received by agency: 03/09/1998
Site name: DEES CHEVROLET COMPANY, INC.
Classification: Small Quantity Generator

. Waste code: D001
. Waste name: IGNITABLE WASTE

. Waste code: D002
. Waste name: CORROSIVE WASTE

. Waste code: D003
. Waste name: REACTIVE WASTE

. Waste code: D006

**PRESTON HOOD CHEVROLET, LLC (Continued)** **1000475340**

. Waste name: CADMIUM

. Waste code: D007
. Waste name: CHROMIUM

. Waste code: D018
. Waste name: BENZENE

. Waste code: D039
. Waste name: TETRACHLOROETHYLENE

. Waste code: F002
. Waste name: THE FOLLOWING SPENT HALOGENATED SOLVENTS: TETRACHLOROETHYLENE, METHYLENE CHLORIDE, TRICHLOROETHYLENE, 1,1,1-TRICHLOROETHANE, CHLOROBENZENE, 1,1,2-TRICHLORO-1,2,2-TRIFLUOROETHANE, ORTHO-DICHLOROBENZENE, TRICHLOROFLUOROMETHANE, AND 1,1,2, TRICHLOROETHANE; ALL SPENT SOLVENT MIXTURES/BLENDS CONTAINING, BEFORE USE, A TOTAL OF TEN PERCENT OR MORE (BY VOLUME) OF ONE OR MORE OF THE ABOVE HALOGENATED SOLVENTS OR THOSE SOLVENTS LISTED IN F001, F004, AND F005; AND STILL BOTTOMS FROM THE RECOVERY OF THESE SPENT SOLVENTS AND SPENT SOLVENT MIXTURES.

. Waste code: F003
. Waste name: THE FOLLOWING SPENT NONHALOGENATED SOLVENTS: XYLENE, ACETONE, ETHYL ACETATE, ETHYL BENZENE, ETHYL ETHER, METHYL ISOBUTYL KETONE, N-BUTYL ALCOHOL, CYCLOHEXANONE, AND METHANOL; ALL SPENT SOLVENT MIXTURES/BLENDS CONTAINING, BEFORE USE, ONLY THE ABOVE SPENT NONHALOGENATED SOLVENTS; AND ALL SPENT SOLVENT MIXTURES/BLENDS CONTAINING, BEFORE USE, ONE OR MORE OF THE ABOVE NONHALOGENATED SOLVENTS, AND A TOTAL OF TEN PERCENT OR MORE (BY VOLUME) OF ONE OR MORE OF THOSE SOLVENTS LISTED IN F001, F002, F004, AND F005; AND STILL BOTTOMS FROM THE RECOVERY OF THESE SPENT SOLVENTS AND SPENT SOLVENT MIXTURES.

. Waste code: F004
. Waste name: THE FOLLOWING SPENT NONHALOGENATED SOLVENTS: CRESOLS, CRESYLIC ACID, AND NITROBENZENE; AND THE STILL BOTTOMS FROM THE RECOVERY OF THESE SOLVENTS; ALL SPENT SOLVENT MIXTURES/BLENDS CONTAINING, BEFORE USE, A TOTAL OF TEN PERCENT OR MORE (BY VOLUME) OF ONE OR MORE OF THE ABOVE NONHALOGENATED SOLVENTS OR THOSE SOLVENTS LISTED IN F001, F002, AND F005; AND STILL BOTTOMS FROM THE RECOVERY OF THESE SPENT SOLVENTS AND SPENT SOLVENT MIXTURES.

. Waste code: F005
. Waste name: THE FOLLOWING SPENT NONHALOGENATED SOLVENTS: TOLUENE, METHYL ETHYL KETONE, CARBON DISULFIDE, ISOBUTANOL, PYRIDINE, BENZENE, 2-ETHOXYETHANOL, AND 2-NITROPROPANE; ALL SPENT SOLVENT MIXTURES/BLENDS CONTAINING, BEFORE USE, A TOTAL OF TEN PERCENT OR MORE (BY VOLUME) OF ONE OR MORE OF THE ABOVE NONHALOGENATED SOLVENTS OR THOSE SOLVENTS LISTED IN F001, F002, OR F004; AND STILL BOTTOMS FROM THE RECOVERY OF THESE SPENT SOLVENTS AND SPENT SOLVENT MIXTURES.

Violation Status: No violations found

Evaluation Action Summary:
Evaluation date: 04/15/2004
Evaluation: COMPLIANCE EVALUATION INSPECTION ON-SITE

**PRESTON HOOD CHEVROLET, LLC (Continued)** **1000475340**

Area of violation: Not reported
Date achieved compliance: Not reported
Evaluation lead agency: State

---

**51** **PANTRY #3394 DBA KANGAROO EXPRESS** **LUST U001295967**
**1056 BEACH BOULEVARD** **UST N/A**
**BILOXI, MS 39530**

Facility Id: 5397
Facility Satus: Inactive
Lust Status: Closed
AIID: 26788
Event #: 1
Project Manager: Michael Usry
Date Of Report: 10/17/2006
Trust Fund Status: Katrina
Confirmed On: 03/07/2007
NFA Date: 03/14/2007

UST:
Facility ID: 5397
Facility Status: Inactive
Latitude: 30 23' 41.3000"
Longitude: 88 54' 5.3000"
Permanently Out of Use Tanks: 5
Active Tanks: 0
AIID: 26788
Owner Name: The Pantry Inc
Owner Address: 25 W Cedar Street Suite M
Owner Tele: (919)774-6700

Tank:
Tank No: 1
Tank ID: 13598
**Tank Status:** **Permanently Out of Use**
Tank Capacity: 10000
Date Installed: 01/01/1977
Substance: Gasoline
Reported Release: Yes
Close Type: Closed
Date Removed: 10/23/1998
Close Type: 10/27/1998
Tank Material: Asphalt Coated or Bare Steel
2nd Containmnt: None
Tank Lead Detection: Groundwater/Vapor Monitoring
Overfill Protection: No
Spill Prevention: No

Pipe:
Tank No: 1
Tank Id: 13598
Pipe Id: 1
Pipe Status: Permanently Out of Use
Type Of Closure: Closed
Pipe Material Construction: Bare/Galvanized Steel
Secondary Pipe Material: None
Piping Type: Pressurized

**PANTRY #3394 DBA KANGAROO EXPRESS (Continued)** **U001295967**

| | |
|---|---|
| Pipe Leak Detection: | Groundwater/Vapor Monitoring |

Tank:

| | |
|---|---|
| Tank No: | 2 |
| Tank ID: | 13599 |
| **Tank Status:** | **Permanently Out of Use** |
| Tank Capacity: | 10000 |
| Date Installed: | 01/01/1977 |
| Substance: | Gasoline |
| Reported Release: | Yes |
| Close Type: | Closed |
| Date Removed: | 10/23/1998 |
| Close Type: | 10/27/1998 |
| Tank Material: | Asphalt Coated or Bare Steel |
| 2nd Containmnt: | None |
| Tank Lead Detection: | Groundwater/Vapor Monitoring |
| Overfill Protection: | No |
| Spill Prevention: | No |

Pipe:

| | |
|---|---|
| Tank No: | 2 |
| Tank Id: | 13599 |
| Pipe Id: | 2 |
| Pipe Status: | Permanently Out of Use |
| Type Of Closure: | Closed |
| Pipe Material Construction: | Bare/Galvanized Steel |
| Secondary Pipe Material: | None |
| Piping Type: | Pressurized |
| Pipe Leak Detection: | Groundwater/Vapor Monitoring |

Tank:

| | |
|---|---|
| Tank No: | 3 |
| Tank ID: | 13600 |
| **Tank Status:** | **Permanently Out of Use** |
| Tank Capacity: | 10000 |
| Date Installed: | 01/01/1977 |
| Substance: | Gasoline |
| Reported Release: | Yes |
| Close Type: | Closed |
| Date Removed: | 10/23/1998 |
| Close Type: | 10/27/1998 |
| Tank Material: | Asphalt Coated or Bare Steel |
| 2nd Containmnt: | None |
| Tank Lead Detection: | Groundwater/Vapor Monitoring |
| Overfill Protection: | No |
| Spill Prevention: | No |

Pipe:

| | |
|---|---|
| Tank No: | 3 |
| Tank Id: | 13600 |
| Pipe Id: | 3 |
| Pipe Status: | Permanently Out of Use |
| Type Of Closure: | Closed |

**PANTRY #3394 DBA KANGAROO EXPRESS (Continued)** **U001295967**

| | |
|---|---|
| Pipe Material Construction: | Bare/Galvanized Steel |
| Secondary Pipe Material: | None |
| Piping Type: | Pressurized |
| Pipe Leak Detection: | Groundwater/Vapor Monitoring |

Tank:

| | |
|---|---|
| Tank No: | 4 |
| Tank ID: | 13601 |
| **Tank Status:** | **Permanently Out of Use** |
| Tank Capacity: | 20000 |
| Date Installed: | 12/01/1998 |
| Substance: | Gasoline |
| Reported Release: | Yes |
| Close Type: | Not reported |
| Date Removed: | 08/29/2005 |
| Close Type: | 10/25/2007 |
| Tank Material: | Fiberglass Reinforced Plastic |
| 2nd Containmnt: | Double-Walled |
| Tank Lead Detection: | Statistical Inventory Reconciliation(SIR) |
| Overfill Protection: | Yes |
| Spill Prevention: | Yes |

Pipe:

| | |
|---|---|
| Tank No: | 4 |
| Tank Id: | 13601 |
| Pipe Id: | 4 |
| Pipe Status: | Permanently Out of Use |
| Type Of Closure: | Not reported |
| Pipe Material Construction: | Fiberglass Reinforced Plastic |
| Secondary Pipe Material: | None |
| Piping Type: | Pressurized |
| Pipe Leak Detection: | Statistical Inventory Reconciliation(SIR) |

Tank:

| | |
|---|---|
| Tank No: | 5 |
| Tank ID: | 13602 |
| **Tank Status:** | **Permanently Out of Use** |
| Tank Capacity: | 12000 |
| Date Installed: | 12/01/1998 |
| Substance: | Gasoline |
| Reported Release: | Yes |
| Close Type: | Not reported |
| Date Removed: | 08/29/2005 |
| Close Type: | 10/25/2007 |
| Tank Material: | Fiberglass Reinforced Plastic |
| 2nd Containmnt: | Double-Walled |
| Tank Lead Detection: | Statistical Inventory Reconciliation(SIR) |
| Overfill Protection: | Yes |
| Spill Prevention: | Yes |

Pipe:

| | |
|---|---|
| Tank No: | 5 |
| Tank Id: | 13602 |

**PANTRY #3394 DBA KANGAROO EXPRESS (Continued)** **U001295967**

| | |
|---|---|
| Pipe Id: | 5 |
| Pipe Status: | Permanently Out of Use |
| Type Of Closure: | Not reported |
| Pipe Material Construction: | Fiberglass Reinforced Plastic |
| Secondary Pipe Material: | None |
| Piping Type: | Pressurized |
| Pipe Leak Detection: | Statistical Inventory Reconciliation(SIR) |

---

52 **FORMER TIVOLI HOTEL** **LUST U004121978**
**420 BEACH BOULEVARD** **UST N/A**
**BILOXI, MS 39530**

| | |
|---|---|
| Facility Id: | 12765 |
| Facility Satus: | Inactive |
| Lust Status: | Closed |
| AIID: | 36137 |
| Event #: | 1 |
| Project Manager: | Joseph Curro |
| Date Of Report: | 06/20/2006 |
| Trust Fund Status: | EUD |
| Confirmed On: | 06/20/2006 |
| NFA Date: | 11/07/2007 |

UST:

| | |
|---|---|
| Facility ID: | 12765 |
| Facility Status: | Inactive |
| Latitude: | 30 23' 36.5568" |
| Longitude: | 88 52' 32.3112" |
| Permanently Out of Use Tanks: | 1 |
| Active Tanks: | 0 |
| AIID: | 36137 |
| Owner Name: | Not reported |
| Owner Address: | Not reported |
| Owner Tele: | Not reported |

Tank:

| | |
|---|---|
| Tank No: | 1 |
| Tank ID: | 31378 |
| **Tank Status:** | **Permanently Out of Use** |
| Tank Capacity: | Unknown |
| Date Installed: | Not reported |
| Substance: | N/A |
| Reported Release: | Yes |
| Close Type: | Not reported |
| Date Removed: | 01/01/1988 |
| Close Type: | Not reported |
| Tank Material: | Not reported |
| 2nd Containmnt: | Not reported |
| Tank Lead Detection: | Not reported |
| Overfill Protection: | No |
| Spill Prevention: | No |

**53** **CLARK OIL #29** **LUST U001300386**
**856 BEACH BOULEVARD** **UST N/A**
**BILOXI, MS 39530**

| | |
|---|---|
| Facility Id: | 3406 |
| Facility Satus: | Active |
| Lust Status: | Closed |
| AIID: | 27550 |
| Event #: | 1 |
| Project Manager: | Larry Flynt |
| Date Of Report: | 09/13/1990 |
| Trust Fund Status: | STFS |
| Confirmed On: | 08/01/1990 |
| NFA Date: | 02/15/1994 |

| | |
|---|---|
| Facility Id: | 3406 |
| Facility Satus: | Active |
| Lust Status: | Closed |
| AIID: | 27550 |
| Event #: | 2 |
| Project Manager: | Michael Usry |
| Date Of Report: | 10/17/2006 |
| Trust Fund Status: | Katrina |
| Confirmed On: | 03/07/2007 |
| NFA Date: | 03/14/2007 |

UST:

| | |
|---|---|
| Facility ID: | 3406 |
| Facility Status: | Active |
| Latitude: | 30 23' 37.7000" |
| Longitude: | 88 53' 26.7000" |
| Permanently Out of Use Tanks: | 8 |
| Active Tanks: | 2 |
| AIID: | 27550 |
| Owner Name: | Clark Oil Company |
| Owner Address: | 720 Station Street |
| Owner Tele: | (601)735-4847 |

Tank:

| | |
|---|---|
| Tank No: | 1 |
| Tank ID: | 7985 |
| **Tank Status:** | **Permanently Out of Use** |
| Tank Capacity: | 8021 |
| Date Installed: | 01/01/1971 |
| Substance: | Gasoline |
| Reported Release: | Yes |
| Close Type: | Closed |
| Date Removed: | 11/01/1990 |
| Close Type: | 11/01/1990 |
| Tank Material: | Asphalt Coated or Bare Steel |
| 2nd Containmnt: | None |
| Tank Lead Detection: | N/A |
| Overfill Protection: | No |
| Spill Prevention: | No |

Pipe:

| | |
|---|---|
| Tank No: | 1 |
| Tank Id: | 7985 |

**CLARK OIL #29 (Continued)** **U001300386**

Pipe Id: 1
Pipe Status: Permanently Out of Use
Type Of Closure: Closed
Pipe Material Construction: Bare/Galvanized Steel
Secondary Pipe Material: None
Piping Type: N/A
Pipe Leak Detection: Not Listed

Tank:
Tank No: 2
Tank ID: 7986
**Tank Status: Permanently Out of Use**
Tank Capacity: 8021
Date Installed: 01/01/1971
Substance: Gasoline
Reported Release: Yes
Close Type: Closed
Date Removed: 11/01/1990
Close Type: 11/01/1990
Tank Material: Asphalt Coated or Bare Steel
2nd Containmnt: None
Tank Lead Detection: N/A
Overfill Protection: No
Spill Prevention: No

Pipe:
Tank No: 2
Tank Id: 7986
Pipe Id: 2
Pipe Status: Permanently Out of Use
Type Of Closure: Closed
Pipe Material Construction: Bare/Galvanized Steel
Secondary Pipe Material: None
Piping Type: N/A
Pipe Leak Detection: Not Listed

Tank:
Tank No: 3
Tank ID: 7987
**Tank Status: Permanently Out of Use**
Tank Capacity: 8021
Date Installed: 01/01/1971
Substance: Gasoline
Reported Release: Yes
Close Type: Closed
Date Removed: 11/01/1990
Close Type: 11/01/1990
Tank Material: Asphalt Coated or Bare Steel
2nd Containmnt: None
Tank Lead Detection: N/A
Overfill Protection: No
Spill Prevention: No

**CLARK OIL #29 (Continued)** **U001300386**

Pipe:

| | |
|---|---|
| Tank No: | 3 |
| Tank Id: | 7987 |
| Pipe Id: | 3 |
| Pipe Status: | Permanently Out of Use |
| Type Of Closure: | Closed |
| Pipe Material Construction: | Bare/Galvanized Steel |
| Secondary Pipe Material: | None |
| Piping Type: | N/A |
| Pipe Leak Detection: | Not Listed |

Tank:

| | |
|---|---|
| Tank No: | 4 |
| Tank ID: | 7988 |
| **Tank Status:** | **Permanently Out of Use** |
| Tank Capacity: | 500 |
| Date Installed: | 01/01/1971 |
| Substance: | Used Oil |
| Reported Release: | Yes |
| Close Type: | Closed |
| Date Removed: | 12/01/1990 |
| Close Type: | 12/01/1990 |
| Tank Material: | Asphalt Coated or Bare Steel |
| 2nd Containmnt: | None |
| Tank Lead Detection: | N/A |
| Overfill Protection: | No |
| Spill Prevention: | No |

Tank:

| | |
|---|---|
| Tank No: | 5 |
| Tank ID: | 7989 |
| **Tank Status:** | **Permanently Out of Use** |
| Tank Capacity: | 6000 |
| Date Installed: | 11/01/1990 |
| Substance: | Gasoline |
| Reported Release: | Yes |
| Close Type: | Not reported |
| Date Removed: | 08/28/2005 |
| Close Type: | 08/28/2005 |
| Tank Material: | Epoxy Coated Steel |
| 2nd Containmnt: | Cathodically Protected |
| Tank Lead Detection: | Groundwater/Vapor Monitoring |
| Overfill Protection: | Yes |
| Spill Prevention: | Yes |

Pipe:

| | |
|---|---|
| Tank No: | 5 |
| Tank Id: | 7989 |
| Pipe Id: | 5 |
| Pipe Status: | Permanently Out of Use |
| Type Of Closure: | Not reported |
| Pipe Material Construction: | Coated/Wrapped Steel |
| Secondary Pipe Material: | Cathodically Protected |

**CLARK OIL #29 (Continued)** **U001300386**

Piping Type: Pressurized
Pipe Leak Detection: Groundwater/Vapor Monitoring

Tank:
Tank No: 6
Tank ID: 7990
**Tank Status: Permanently Out of Use**
Tank Capacity: 6000
Date Installed: 11/01/1990
Substance: Gasoline
Reported Release: Yes
Close Type: Not reported
Date Removed: 08/28/2005
Close Type: 08/28/2005
Tank Material: Epoxy Coated Steel
2nd Containmnt: Cathodically Protected
Tank Lead Detection: Groundwater/Vapor Monitoring
Overfill Protection: Yes
Spill Prevention: Yes

Pipe:
Tank No: 6
Tank Id: 7990
Pipe Id: 6
Pipe Status: Permanently Out of Use
Type Of Closure: Not reported
Pipe Material Construction: Coated/Wrapped Steel
Secondary Pipe Material: Cathodically Protected
Piping Type: Pressurized
Pipe Leak Detection: Groundwater/Vapor Monitoring

Tank:
Tank No: 7
Tank ID: 7991
**Tank Status: Permanently Out of Use**
Tank Capacity: 6000
Date Installed: 11/01/1990
Substance: Diesel
Reported Release: Yes
Close Type: Not reported
Date Removed: 08/28/2005
Close Type: 08/28/2005
Tank Material: Epoxy Coated Steel
2nd Containmnt: Cathodically Protected
Tank Lead Detection: Groundwater/Vapor Monitoring
Overfill Protection: Yes
Spill Prevention: Yes

Pipe:
Tank No: 7
Tank Id: 7991
Pipe Id: 7
Pipe Status: Permanently Out of Use

**CLARK OIL #29 (Continued)** **U001300386**

| | |
|---|---|
| Type Of Closure: | Not reported |
| Pipe Material Construction: | Coated/Wrapped Steel |
| Secondary Pipe Material: | Cathodically Protected |
| Piping Type: | Pressurized |
| Pipe Leak Detection: | Groundwater/Vapor Monitoring |

Tank:

| | |
|---|---|
| Tank No: | 8 |
| Tank ID: | 7992 |
| **Tank Status:** | **Permanently Out of Use** |
| Tank Capacity: | 10000 |
| Date Installed: | 04/01/1994 |
| Substance: | Gasoline |
| Reported Release: | Yes |
| Close Type: | Not reported |
| Date Removed: | 08/28/2005 |
| Close Type: | 08/28/2005 |
| Tank Material: | Epoxy Coated Steel |
| 2nd Containmnt: | Cathodically Protected |
| Tank Lead Detection: | Groundwater/Vapor Monitoring |
| Overfill Protection: | Yes |
| Spill Prevention: | Yes |

Pipe:

| | |
|---|---|
| Tank No: | 8 |
| Tank Id: | 7992 |
| Pipe Id: | 8 |
| Pipe Status: | Permanently Out of Use |
| Type Of Closure: | Not reported |
| Pipe Material Construction: | Coated/Wrapped Steel |
| Secondary Pipe Material: | Cathodically Protected |
| Piping Type: | Pressurized |
| Pipe Leak Detection: | Groundwater/Vapor Monitoring |

Tank:

| | |
|---|---|
| Tank No: | 9 |
| Tank ID: | 31420 |
| **Tank Status:** | **Currently In Use** |
| Tank Capacity: | 20000 |
| Date Installed: | 07/02/2007 |
| Substance: | Gasoline |
| Reported Release: | Yes |
| Close Type: | Not reported |
| Date Removed: | Not reported |
| Close Type: | Not reported |
| Tank Material: | Composite (Steel w/ Plastic) |
| 2nd Containmnt: | Double-Walled |
| Tank Lead Detection: | Automatic Tank Gauging |
| Overfill Protection: | Yes |
| Spill Prevention: | Yes |

Pipe:

| | |
|---|---|
| Tank No: | 9 |

**CLARK OIL #29 (Continued)** **U001300386**

| | |
|---|---|
| Tank Id: | 31420 |
| Pipe Id: | 9 |
| Pipe Status: | Currently In Use |
| Type Of Closure: | Not reported |
| Pipe Material Construction: | Flexible Plastic |
| Secondary Pipe Material: | Double-Walled |
| Piping Type: | Pressurized |
| Pipe Leak Detection: | Electronic ALLD with 0.2 Test |

Tank:

| | |
|---|---|
| Tank No: | 10 |
| Tank ID: | 31421 |
| **Tank Status:** | **Currently In Use** |
| Tank Capacity: | 10000/10000 |
| Date Installed: | 07/02/2007 |
| Substance: | Gasoline, Diesel |
| Reported Release: | Yes |
| Close Type: | Not reported |
| Date Removed: | Not reported |
| Close Type: | Not reported |
| Tank Material: | Composite (Steel w/ Plastic) |
| 2nd Containmnt: | Double-Walled |
| Tank Lead Detection: | Automatic Tank Gauging |
| Overfill Protection: | Yes |
| Spill Prevention: | Yes |

Pipe:

| | |
|---|---|
| Tank No: | 10 |
| Tank Id: | 31421 |
| Pipe Id: | 10 |
| Pipe Status: | Currently In Use |
| Type Of Closure: | Not reported |
| Pipe Material Construction: | Flexible Plastic |
| Secondary Pipe Material: | Double-Walled |
| Piping Type: | Pressurized |
| Pipe Leak Detection: | Electronic ALLD with 0.2 Test |

| | |
|---|---|
| Tank No: | 10 |
| Tank Id: | 31421 |
| Pipe Id: | 11 |
| Pipe Status: | Currently In Use |
| Type Of Closure: | Not reported |
| Pipe Material Construction: | Flexible Plastic |
| Secondary Pipe Material: | Double-Walled |
| Piping Type: | Pressurized |
| Pipe Leak Detection: | Electronic ALLD with 0.2 Test |

54 **BILL BYRD MOTORS** **LUST** **U001296011**
**831 BEACH BOULEVARD** **UST** **N/A**
**BILOXI, MS 39530**

| | |
|---|---|
| Facility Id: | 2000 |
| Facility Satus: | Inactive |
| Lust Status: | Closed |
| AIID: | 6093 |
| Event #: | 1 |
| Project Manager: | Larry Flynt |
| Date Of Report: | 06/11/1996 |
| Trust Fund Status: | NTFE |
| Confirmed On: | 05/20/1996 |
| NFA Date: | 06/11/1996 |

UST:

| | |
|---|---|
| Facility ID: | 2000 |
| Facility Status: | Inactive |
| Latitude: | 30 23' 36.0000" |
| Longitude: | 88 53' 23.0000" |
| Permanently Out of Use Tanks: | 1 |
| Active Tanks: | 0 |
| AIID: | 6093 |
| Owner Name: | Not reported |
| Owner Address: | Not reported |
| Owner Tele: | Not reported |

Tank:

| | |
|---|---|
| Tank No: | 1 |
| Tank ID: | 4554 |
| **Tank Status:** | **Permanently Out of Use** |
| Tank Capacity: | 1000 |
| Date Installed: | 01/01/1973 |
| Substance: | Used Oil |
| Reported Release: | Yes |
| Close Type: | Closed |
| Date Removed: | 08/31/1992 |
| Close Type: | 08/31/1992 |
| Tank Material: | Asphalt Coated or Bare Steel |
| 2nd Containmnt: | None |
| Tank Lead Detection: | N/A |
| Overfill Protection: | No |
| Spill Prevention: | No |

---

55 **GOLDEN NUGGET CASINO, BILOXI** **SHWS** **S105437928**
**N/A**

**BILOXI, MS**

SHWS:

| | |
|---|---|
| Lat/Long (dms): | 30 23 30 / 88 53 34 |
| Site Size (acres): | Not reported |
| EPA ID: | Not reported |
| Project Manager: | Not reported |
| **Status:** | **Inactive** |
| State No Further Action Date: | Not reported |
| Federal: | Not reported |
| Federal No Further Action Date: | Not reported |
| Soil Contamination: | No |

**GOLDEN NUGGET CASINO, BILOXI (Continued)** **S105437928**

| | |
|---|---|
| Surface Water Contamination: | Yes |
| Ground Water Contamination: | No |
| Remediation Type: | Not reported |
| Surface Water Remediation: | Not reported |
| GW Remediation Type: | Not reported |
| Maj. Contaminant: | Arsenic |
| High Concentration: | 5.20E+00 |
| High Concentration Units: | mg/kg |
| Institutional Control: | Not reported |
| Engineering Control: | Not reported |
| Voluntary Cleanups: | Not reported |

---

**56** **FAST TRAC #25** **LUST U001297119**
**750 BEACH BOULEVARD** **UST N/A**
**BILOXI, MS 39530**

| | |
|---|---|
| Facility Id: | 4266 |
| Facility Satus: | Inactive |
| Lust Status: | Closed |
| AIID: | 27548 |
| Event #: | 1 |
| Project Manager: | Robert Huckaby |
| Date Of Report: | 04/14/2003 |
| Trust Fund Status: | STFS |
| Confirmed On: | 10/04/2002 |
| NFA Date: | 10/27/2003 |

| | |
|---|---|
| Facility Id: | 4266 |
| Facility Satus: | Inactive |
| Lust Status: | Closed |
| AIID: | 27548 |
| Event #: | 2 |
| Project Manager: | Robert Huckaby |
| Date Of Report: | 03/02/2004 |
| Trust Fund Status: | EUD |
| Confirmed On: | 02/24/2004 |
| NFA Date: | 06/30/2004 |

| | |
|---|---|
| Facility Id: | 4266 |
| Facility Satus: | Inactive |
| Lust Status: | Closed |
| AIID: | 27548 |
| Event #: | 3 |
| Project Manager: | Michael Usry |
| Date Of Report: | 10/17/2006 |
| Trust Fund Status: | Katrina |
| Confirmed On: | 04/10/2007 |
| NFA Date: | 02/17/2009 |

UST:

| | |
|---|---|
| Facility ID: | 4266 |
| Facility Status: | Inactive |
| Latitude: | 30 23' 36.3000" |
| Longitude: | 88 53' 14.6000" |
| Permanently Out of Use Tanks: | 3 |
| Active Tanks: | 0 |

**FAST TRAC #25 (Continued)** **U001297119**

AIID: 27548
Owner Name: Southern Oil Company
Owner Address: 6933 Highway 49
Owner Tele: (601)582-5455

Tank:
Tank No: 1
Tank ID: 10657
**Tank Status: Permanently Out of Use**
Tank Capacity: 10000
Date Installed: 01/01/1985
Substance: Gasoline
Reported Release: Yes
Close Type: Not reported
Date Removed: 08/28/2005
Close Type: 04/01/2010
Tank Material: Fiberglass Reinforced Plastic
2nd Containmnt: None
Tank Lead Detection: Statistical Inventory Reconciliation(SIR)
Overfill Protection: Yes
Spill Prevention: Yes

Pipe:
Tank No: 1
Tank Id: 10657
Pipe Id: 1
Pipe Status: Permanently Out of Use
Type Of Closure: Not reported
Pipe Material Construction: Fiberglass Reinforced Plastic
Secondary Pipe Material: None
Piping Type: Pressurized
Pipe Leak Detection: Statistical Inventory Reconciliation(SIR)

Tank:
Tank No: 2
Tank ID: 10658
**Tank Status: Permanently Out of Use**
Tank Capacity: 10000
Date Installed: 01/01/1985
Substance: Gasoline
Reported Release: Yes
Close Type: Not reported
Date Removed: 08/28/2005
Close Type: 04/01/2010
Tank Material: Fiberglass Reinforced Plastic
2nd Containmnt: None
Tank Lead Detection: Groundwater/Vapor Monitoring
Overfill Protection: Yes
Spill Prevention: Yes

Pipe:
Tank No: 2
Tank Id: 10658
Pipe Id: 2
Pipe Status: Permanently Out of Use

**FAST TRAC #25 (Continued)** **U001297119**

| | |
|---|---|
| Type Of Closure: | Not reported |
| Pipe Material Construction: | Fiberglass Reinforced Plastic |
| Secondary Pipe Material: | None |
| Piping Type: | Pressurized |
| Pipe Leak Detection: | Groundwater/Vapor Monitoring |

Tank:

| | |
|---|---|
| Tank No: | 3 |
| Tank ID: | 10659 |
| **Tank Status:** | **Permanently Out of Use** |
| Tank Capacity: | 10000 |
| Date Installed: | 01/01/1985 |
| Substance: | Gasoline |
| Reported Release: | Yes |
| Close Type: | Not reported |
| Date Removed: | 08/28/2005 |
| Close Type: | 04/01/2010 |
| Tank Material: | Fiberglass Reinforced Plastic |
| 2nd Containmnt: | None |
| Tank Lead Detection: | Groundwater/Vapor Monitoring |
| Overfill Protection: | Yes |
| Spill Prevention: | Yes |

Pipe:

| | |
|---|---|
| Tank No: | 3 |
| Tank Id: | 10659 |
| Pipe Id: | 3 |
| Pipe Status: | Permanently Out of Use |
| Type Of Closure: | Not reported |
| Pipe Material Construction: | Fiberglass Reinforced Plastic |
| Secondary Pipe Material: | None |
| Piping Type: | Pressurized |
| Pipe Leak Detection: | Groundwater/Vapor Monitoring |

---

57 **SMALL CRAFT HARBOR** **LUST U001296028**
**675 BEACH BOULEVARD** **UST N/A**
**BILOXI, MS 39530**

| | |
|---|---|
| Facility Id: | 2911 |
| Facility Satus: | Active |
| Lust Status: | Closed |
| AIID: | 26787 |
| Event #: | 1 |
| Project Manager: | Charka Fair |
| Date Of Report: | 03/28/2005 |
| Trust Fund Status: | STFS |
| Confirmed On: | 02/28/2005 |
| NFA Date: | 10/03/2007 |

| | |
|---|---|
| Facility Id: | 2911 |
| Facility Satus: | Active |
| Lust Status: | Closed |
| AIID: | 26787 |
| Event #: | 2 |

**SMALL CRAFT HARBOR (Continued)** **U001296028**

Project Manager: Michael Usry
Date Of Report: 10/17/2006
Trust Fund Status: Katrina
Confirmed On: 03/07/2007
NFA Date: 04/16/2007

Facility Id: 2911
Facility Satus: Active
Lust Status: Open
AIID: 26787
Event #: 3
Project Manager: Charka Fair
Date Of Report: 12/10/2012
Trust Fund Status: EUD
Confirmed On: 12/10/2012
NFA Date: Not reported

UST:
Facility ID: 2911
Facility Status: Active
Latitude: 30 23' 32.3000"
Longitude: 88 53' 0.7000"
Permanently Out of Use Tanks: 3
Active Tanks: 3
AIID: 26787
Owner Name: City of Biloxi
Owner Address: PO Box 429
Owner Tele: (228)435-6254

Tank:
Tank No: 1
Tank ID: 6742
**Tank Status: Permanently Out of Use**
Tank Capacity: 4000
Date Installed: 01/01/1974
Substance: Diesel
Reported Release: Yes
Close Type: Not reported
Date Removed: 08/29/2005
Close Type: 05/01/2013
Tank Material: Fiberglass Reinforced Plastic
2nd Containmnt: None
Tank Lead Detection: Groundwater/Vapor Monitoring
Overfill Protection: Yes
Spill Prevention: Yes

Pipe:
Tank No: 1
Tank Id: 6742
Pipe Id: 1
Pipe Status: Permanently Out of Use
Type Of Closure: Not reported
Pipe Material Construction: Flexible Plastic
Secondary Pipe Material: Double-Walled
Piping Type: Pressurized
Pipe Leak Detection: Groundwater/Vapor Monitoring

**SMALL CRAFT HARBOR (Continued)** **U001296028**

Tank:

| | |
|---|---|
| Tank No: | 2 |
| Tank ID: | 6743 |
| **Tank Status:** | **Permanently Out of Use** |
| Tank Capacity: | 6000 |
| Date Installed: | 01/01/1974 |
| Substance: | Gasoline |
| Reported Release: | Yes |
| Close Type: | Not reported |
| Date Removed: | 08/29/2005 |
| Close Type: | 05/01/2013 |
| Tank Material: | Fiberglass Reinforced Plastic |
| 2nd Containmnt: | None |
| Tank Lead Detection: | Groundwater/Vapor Monitoring |
| Overfill Protection: | Yes |
| Spill Prevention: | Yes |

Pipe:

| | |
|---|---|
| Tank No: | 2 |
| Tank Id: | 6743 |
| Pipe Id: | 2 |
| Pipe Status: | Permanently Out of Use |
| Type Of Closure: | Not reported |
| Pipe Material Construction: | Flexible Plastic |
| Secondary Pipe Material: | Double-Walled |
| Piping Type: | Pressurized |
| Pipe Leak Detection: | Groundwater/Vapor Monitoring |

Tank:

| | |
|---|---|
| Tank No: | 3 |
| Tank ID: | 6744 |
| **Tank Status:** | **Permanently Out of Use** |
| Tank Capacity: | 6000 |
| Date Installed: | 01/01/1974 |
| Substance: | Diesel |
| Reported Release: | Yes |
| Close Type: | Not reported |
| Date Removed: | 08/29/2005 |
| Close Type: | 05/01/2013 |
| Tank Material: | Fiberglass Reinforced Plastic |
| 2nd Containmnt: | None |
| Tank Lead Detection: | Groundwater/Vapor Monitoring |
| Overfill Protection: | Yes |
| Spill Prevention: | Yes |

Pipe:

| | |
|---|---|
| Tank No: | 3 |
| Tank Id: | 6744 |
| Pipe Id: | 3 |
| Pipe Status: | Permanently Out of Use |
| Type Of Closure: | Not reported |
| Pipe Material Construction: | Flexible Plastic |
| Secondary Pipe Material: | Double-Walled |
| Piping Type: | Pressurized |
| Pipe Leak Detection: | Groundwater/Vapor Monitoring |

**SMALL CRAFT HARBOR (Continued)** **U001296028**

Tank:

| | |
|---|---|
| Tank No: | 4 |
| Tank ID: | 31978 |
| **Tank Status:** | **Currently In Use** |
| Tank Capacity: | 6000 |
| Date Installed: | 12/16/2013 |
| Substance: | Diesel |
| Reported Release: | Yes |
| Close Type: | Not reported |
| Date Removed: | Not reported |
| Close Type: | Not reported |
| Tank Material: | Fiberglass Reinforced Plastic |
| 2nd Containmnt: | Double-Walled |
| Tank Lead Detection: | Electronic Interstitial Monitoring |
| Overfill Protection: | No |
| Spill Prevention: | No |

Pipe:

| | |
|---|---|
| Tank No: | 4 |
| Tank Id: | 31978 |
| Pipe Id: | 4 |
| Pipe Status: | Currently In Use |
| Type Of Closure: | Not reported |
| Pipe Material Construction: | Fiberglass Reinforced Plastic |
| Secondary Pipe Material: | Double-Walled |
| Piping Type: | Pressurized |
| Pipe Leak Detection: | Continuous Interstitial Monitoring |

Tank:

| | |
|---|---|
| Tank No: | 5 |
| Tank ID: | 31979 |
| **Tank Status:** | **Currently In Use** |
| Tank Capacity: | 6000 |
| Date Installed: | 12/16/2013 |
| Substance: | Diesel |
| Reported Release: | Yes |
| Close Type: | Not reported |
| Date Removed: | Not reported |
| Close Type: | Not reported |
| Tank Material: | Fiberglass Reinforced Plastic |
| 2nd Containmnt: | Double-Walled |
| Tank Lead Detection: | Electronic Interstitial Monitoring |
| Overfill Protection: | No |
| Spill Prevention: | No |

Pipe:

| | |
|---|---|
| Tank No: | 5 |
| Tank Id: | 31979 |
| Pipe Id: | 5 |
| Pipe Status: | Currently In Use |
| Type Of Closure: | Not reported |
| Pipe Material Construction: | Fiberglass Reinforced Plastic |
| Secondary Pipe Material: | Double-Walled |
| Piping Type: | Pressurized |
| Pipe Leak Detection: | Continuous Interstitial Monitoring |

**59 GOLD COAST CASINO BILOXI** | **SHWS** | **S103920395** | **N/A**

**BILOXI, MS**

SHWS:

| | |
|---|---|
| Lat/Long (dms): | 30 23 30 / 88 53 34 |
| Site Size (acres): | Not reported |
| EPA ID: | Not reported |
| Project Manager: | Not reported |
| **Status:** | **Not reported** |
| State No Further Action Date: | Not reported |
| Federal: | Not reported |
| Federal No Further Action Date: | Not reported |
| Soil Contamination: | Yes |
| Surface Water Contamination: | No |
| Ground Water Contamination: | No |
| Remediation Type: | Not reported |
| Surface Water Remediation: | Not reported |
| GW Remediation Type: | Not reported |
| Maj. Contaminant: | Benzidine |
| High Concentration: | 5.00E-01 |
| High Concentration Units: | mg/kg |
| Institutional Control: | Not reported |
| Engineering Control: | Not reported |
| Voluntary Cleanups: | Not reported |

---

**60 CASINO MAGIC BILOXI** | **SHWS** | **S103920216** | **N/A**

**BILOXI, MS**

SHWS:

| | |
|---|---|
| Lat/Long (dms): | 30 23 28 / 88 51 43 |
| Site Size (acres): | Not reported |
| EPA ID: | Not reported |
| Project Manager: | Not reported |
| **Status:** | **SNFA** |
| State No Further Action Date: | 04/07/1993 |
| Federal: | Not reported |
| Federal No Further Action Date: | Not reported |
| Soil Contamination: | Yes |
| Surface Water Contamination: | No |
| Ground Water Contamination: | No |
| Remediation Type: | Not reported |
| Surface Water Remediation: | Not reported |
| GW Remediation Type: | Not reported |
| Maj. Contaminant: | Bis-2-ethyl-hexyl phthalate |
| High Concentration: | 1.40E-01 |
| High Concentration Units: | mg/kg |
| Institutional Control: | Not reported |
| Engineering Control: | Not reported |
| Voluntary Cleanups: | Not reported |

Count: 37 records

ORPHAN SUMMARY

| City | EDR ID | Site Name | Site Address | Zip | Database(s) |
|---|---|---|---|---|---|
| BILOXI | 1012082361 | FIRST UNITED METHODIST CHURCH OF BILOXI | HIGHWAY 67 | 39530 | FINDS |
| BILOXI | A100409858 | BACK BAY FUEL & ICE INC LLC | 6010 BAYVIEW AVE | 39530 | AST |
| BILOXI | 1009411856 | BILOXI, CITY OF, CAILLAVET STREET IMPROVEMENTS, PROJECT NUMB | CAILLAVET STREET | 39530 | FINDS |
| BILOXI | S121795761 | BILOXI, CITY OF, INFRASTRUCTURE REPAIR PROGRAM | CITY OF BILOXI, 140 LAMEUSE STREET | 39530 | PERMITS |
| BILOXI | S116268051 | BILOXI PUBLIC WORKS DEPT | DELAUNEY ST | | RGA LUST |
| BILOXI | S116268049 | BILOXI PUBLIC WORKS DEPARTMENT | DELAUNEY ST | | RGA LUST |
| BILOXI | S116268050 | BILOXI PUBLIC WORKS DEPARTMENT | DELAUNEY STREET | | RGA LUST |
| BILOXI | S116268052 | BILOXI PUBLIC WORKS DEPT | DULANEY STREET | | RGA LUST |
| BILOXI | 1012082561 | MDOT, US HIGHWAY 90 BRIDGE, BILOXI BAY | US HIGHWAY 90 | 39530 | FINDS |
| BILOXI | S116268045 | BILOXI FIRE & SAFETY DEPT | 1325 WEST HOWARD AVE | | RGA LUST |
| BILOXI | S116268048 | BILOXI POLICE & FIRE DEPT | 1325 E HOWARD AVENUE | | RGA LUST |
| BILOXI | S116268043 | BILOXI FIRE & SAFETY DEPARTMENT | 1325 WEST HOWARD AVE | | RGA LUST |
| BILOXI | S116268044 | BILOXI FIRE & SAFETY DEPARTMENT | 1325 WEST HOWARD AVENUE | | RGA LUST |
| BILOXI | 1016009641 | BILOXI PUBLIC SCHOOL DISTRICT, GORENFLO ELEMENTARY SCHOOL | LAMUESE STREET | 39530 | FINDS |
| BILOXI | 1015996705 | BILOXI SHRIMP EXCHANGE | OAK STREET | 39530 | FINDS |
| BILOXI | 1016651916 | BILOXI FOUNDRIES INC | 412 PAYVIEW AVENUE | 39530 | FINDS |
| BILOXI | S121283032 | BILOXI COMMERCE PARK | POPPS FERRY ROAD | 39530 | PERMITS |
| BILOXI | 1016002076 | POPPS FERRY ROAD DEVELOPMENT | POPPS FERRY ROAD | 39530 | FINDS |
| BILOXI | S117669273 | BILOXI, CITY OF, LIGHTHOUSE PARK AND VISITOR CENTER | PORTER AVENUE AND HIGHWAY 90 | 39530 | PERMITS |
| BILOXI | S106560541 | CITY OF BILOXI - CURBSIDE RECYCLING PROGRAM | RESIDENTIAL CURBSIDE PICKUP | | SWRCY |
| BILOXI | 1012083125 | GATES AT BILOXI, THE | WOOLMARKET ROAD | 39534 | FINDS |
| BILOXI-WIGGINS | 1000133418 | W&W TECH IS BILOXI TERTIARY REEFS | NEAR | 39530 | SEMS-ARCHIVE, RCRA NonGen / NL |
| BOLOXI | 1004645425 | CATHOLIC DIOCESE OF BILOXI | 198 REYNOIZ ST | 39530 | FTTS, HIST FTTS |
| HARRISON COUNTY | S107923600 | HIGHWAY 15 CLASS II RUBBISH SITE | HWY 15 | | DEBRIS |
| HARRISON COUNTY | S109115934 | TCB CLOVER LEAF BURN SITE | HWY 15 & HWY 67, CLOVERLEAF | | DEBRIS |
| HARRISON COUNTY | S109115936 | LAMEY STRUCTURAL DEBRIS DISPOSAL SITE | 17346 RD 510, HWY 67 | | DEBRIS |
| HARRISON COUNTY | S107923605 | TCB HWY 53 STRUCTURAL DEBRIS DISPOSAL SITE | CORNER OF HWY 53 & RICEVILLE ROAD | | DEBRIS |
| HARRISON COUNTY | S108891825 | TWIN L FIRETOWER ROAD DISPOSAL SITE | FIRETOWER ROAD | | DEBRIS |
| HARRISON COUNTY | S107923568 | BARKER/KLONDYKE ROAD BURN SITE | KLONDYKE ROAD AND 28TH STREET | | DEBRIS |
| HARRISON COUNTY | S107923574 | LAITMER ROAD BURN SITE | LATIMER ROAD | | DEBRIS |
| HARRISON COUNTY | S107923585 | LOBOUY ROAD VEGETATIVE DISPOSAL SITE | LOBOUY ROAD | | DEBRIS |
| HARRISON COUNTY | S107923598 | S&S AUTOMOBILE AND BOAT STORAGE | OLD S&S LANDFILL ON ?? | | DEBRIS |
| HARRISON COUNTY | S107923576 | REICHOLD ROAD BURN SITE | REICHOLD ROAD | | DEBRIS |
| HARRISON COUNTY | S107923597 | SEAWAY ROAD COLLECTION SITE | SEAWAY ROAD | | DEBRIS |
| HARRISON COUNTY | S107923575 | SHAW ROAD CHIPPING SITE | SHAW ROAD | | DEBRIS |
| HARRISON COUNTY | M300004418 | TWIN L CONSTRUCTION, INC. | TWIN L PIT | | US MINES |
| HARRISON COUNTY | S107923580 | WORTHAM ROAD BURN SITE | WORTHAM ROAD | | DEBRIS |

# GOVERNMENT RECORDS SEARCHED / DATA CURRENCY TRACKING

To maintain currency of the following federal and state databases, EDR contacts the appropriate governmental agency on a monthly or quarterly basis, as required.

**Number of Days to Update:** Provides confirmation that EDR is reporting records that have been updated within 90 days from the date the government agency made the information available to the public.

**FEDERAL RECORDS**

NPL: National Priority List

National Priorities List (Superfund). The NPL is a subset of CERCLIS and identifies over 1,200 sites for priority cleanup under the Superfund Program. NPL sites may encompass relatively large areas. As such, EDR provides polygon coverage for over 1,000 NPL site boundaries produced by EPA's Environmental Photographic Interpretation Center (EPIC) and regional EPA offices.

Date of Government Version: 12/11/2017
Date Data Arrived at EDR: 12/22/2017
Date Made Active in Reports: 01/05/2018
Number of Days to Update: 14

Source: EPA
Telephone: N/A
Last EDR Contact: 05/30/2018
Next Scheduled EDR Contact: 07/16/2018
Data Release Frequency: Quarterly

NPL Site Boundaries

Sources:

EPA's Environmental Photographic Interpretation Center (EPIC)
Telephone: 202-564-7333

EPA Region 1
Telephone 617-918-1143

EPA Region 3
Telephone 215-814-5418

EPA Region 4
Telephone 404-562-8033

EPA Region 5
Telephone 312-886-6686

EPA Region 10
Telephone 206-553-8665

EPA Region 6
Telephone: 214-655-6659

EPA Region 7
Telephone: 913-551-7247

EPA Region 8
Telephone: 303-312-6774

EPA Region 9
Telephone: 415-947-4246

Proposed NPL: Proposed National Priority List Sites

A site that has been proposed for listing on the National Priorities List through the issuance of a proposed rule in the Federal Register. EPA then accepts public comments on the site, responds to the comments, and places on the NPL those sites that continue to meet the requirements for listing.

Date of Government Version: 12/11/2017
Date Data Arrived at EDR: 12/22/2017
Date Made Active in Reports: 01/05/2018
Number of Days to Update: 14

Source: EPA
Telephone: N/A
Last EDR Contact: 05/30/2018
Next Scheduled EDR Contact: 07/16/2018
Data Release Frequency: Quarterly

Delisted NPL: National Priority List Deletions

The National Oil and Hazardous Substances Pollution Contingency Plan (NCP) establishes the criteria that the EPA uses to delete sites from the NPL. In accordance with 40 CFR 300.425.(e), sites may be deleted from the NPL where no further response is appropriate.

Date of Government Version: 12/11/2017
Date Data Arrived at EDR: 12/22/2017
Date Made Active in Reports: 01/05/2018
Number of Days to Update: 14

Source: EPA
Telephone: N/A
Last EDR Contact: 05/30/2018
Next Scheduled EDR Contact: 07/16/2018
Data Release Frequency: Quarterly

# GOVERNMENT RECORDS SEARCHED / DATA CURRENCY TRACKING

NPL LIENS: Federal Superfund Liens

Federal Superfund Liens. Under the authority granted the USEPA by CERCLA of 1980, the USEPA has the authority to file liens against real property in order to recover remedial action expenditures or when the property owner received notification of potential liability. USEPA compiles a listing of filed notices of Superfund Liens.

Date of Government Version: 10/15/1991
Date Data Arrived at EDR: 02/02/1994
Date Made Active in Reports: 03/30/1994
Number of Days to Update: 56

Source: EPA
Telephone: 202-564-4267
Last EDR Contact: 08/15/2011
Next Scheduled EDR Contact: 11/28/2011
Data Release Frequency: No Update Planned

SEMS: Superfund Enterprise Management System

SEMS (Superfund Enterprise Management System) tracks hazardous waste sites, potentially hazardous waste sites, and remedial activities performed in support of EPA's Superfund Program across the United States. The list was formerly know as CERCLIS, renamed to SEMS by the EPA in 2015. The list contains data on potentially hazardous waste sites that have been reported to the USEPA by states, municipalities, private companies and private persons, pursuant to Section 103 of the Comprehensive Environmental Response, Compensation, and Liability Act (CERCLA). This dataset also contains sites which are either proposed to or on the National Priorities List (NPL) and the sites which are in the screening and assessment phase for possible inclusion on the NPL.

Date of Government Version: 01/09/2018
Date Data Arrived at EDR: 02/06/2018
Date Made Active in Reports: 04/13/2018
Number of Days to Update: 66

Source: EPA
Telephone: 800-424-9346
Last EDR Contact: 05/30/2018
Next Scheduled EDR Contact: 07/30/2018
Data Release Frequency: Quarterly

SEMS-ARCHIVE: Superfund Enterprise Management System Archive

SEMS-ARCHIVE (Superfund Enterprise Management System Archive) tracks sites that have no further interest under the Federal Superfund Program based on available information. The list was formerly known as the CERCLIS-NFRAP, renamed to SEMS ARCHIVE by the EPA in 2015. EPA may perform a minimal level of assessment work at a site while it is archived if site conditions change and/or new information becomes available. Archived sites have been removed and archived from the inventory of SEMS sites. Archived status indicates that, to the best of EPA's knowledge, assessment at a site has been completed and that EPA has determined no further steps will be taken to list the site on the National Priorities List (NPL), unless information indicates this decision was not appropriate or other considerations require a recommendation for listing at a later time. The decision does not necessarily mean that there is no hazard associated with a given site; it only means that, based upon available information, the location is not judged to be potential NPL site.

Date of Government Version: 01/09/2018
Date Data Arrived at EDR: 02/06/2018
Date Made Active in Reports: 04/13/2018
Number of Days to Update: 66

Source: EPA
Telephone: 800-424-9346
Last EDR Contact: 05/30/2018
Next Scheduled EDR Contact: 07/30/2018
Data Release Frequency: Quarterly

LIENS 2: CERCLA Lien Information

A Federal CERCLA ('Superfund') lien can exist by operation of law at any site or property at which EPA has spent Superfund monies. These monies are spent to investigate and address releases and threatened releases of contamination. CERCLIS provides information as to the identity of these sites and properties.

Date of Government Version: 01/09/2018
Date Data Arrived at EDR: 02/06/2018
Date Made Active in Reports: 05/11/2018
Number of Days to Update: 94

Source: Environmental Protection Agency
Telephone: 202-564-6023
Last EDR Contact: 05/30/2018
Next Scheduled EDR Contact: 08/06/2018
Data Release Frequency: Semi-Annually

CORRACTS: Corrective Action Report

CORRACTS identifies hazardous waste handlers with RCRA corrective action activity.

Date of Government Version: 12/11/2017
Date Data Arrived at EDR: 12/26/2017
Date Made Active in Reports: 02/09/2018
Number of Days to Update: 45

Source: EPA
Telephone: 800-424-9346
Last EDR Contact: 03/28/2018
Next Scheduled EDR Contact: 07/09/2018
Data Release Frequency: Quarterly

# GOVERNMENT RECORDS SEARCHED / DATA CURRENCY TRACKING

RCRA-TSDF: RCRA - Treatment, Storage and Disposal

RCRAInfo is EPA's comprehensive information system, providing access to data supporting the Resource Conservation and Recovery Act (RCRA) of 1976 and the Hazardous and Solid Waste Amendments (HSWA) of 1984. The database includes selective information on sites which generate, transport, store, treat and/or dispose of hazardous waste as defined by the Resource Conservation and Recovery Act (RCRA). Transporters are individuals or entities that move hazardous waste from the generator offsite to a facility that can recycle, treat, store, or dispose of the waste. TSDFs treat, store, or dispose of the waste.

Date of Government Version: 12/11/2017
Date Data Arrived at EDR: 12/26/2017
Date Made Active in Reports: 02/09/2018
Number of Days to Update: 45

Source: Environmental Protection Agency
Telephone: (404) 562-8651
Last EDR Contact: 03/28/2018
Next Scheduled EDR Contact: 07/09/2018
Data Release Frequency: Quarterly

RCRA-LQG: RCRA - Large Quantity Generators

RCRAInfo is EPA's comprehensive information system, providing access to data supporting the Resource Conservation and Recovery Act (RCRA) of 1976 and the Hazardous and Solid Waste Amendments (HSWA) of 1984. The database includes selective information on sites which generate, transport, store, treat and/or dispose of hazardous waste as defined by the Resource Conservation and Recovery Act (RCRA). Large quantity generators (LQGs) generate over 1,000 kilograms (kg) of hazardous waste, or over 1 kg of acutely hazardous waste per month.

Date of Government Version: 12/11/2017
Date Data Arrived at EDR: 12/26/2017
Date Made Active in Reports: 02/09/2018
Number of Days to Update: 45

Source: Environmental Protection Agency
Telephone: (404) 562-8651
Last EDR Contact: 03/28/2018
Next Scheduled EDR Contact: 07/09/2018
Data Release Frequency: Quarterly

RCRA-SQG: RCRA - Small Quantity Generators

RCRAInfo is EPA's comprehensive information system, providing access to data supporting the Resource Conservation and Recovery Act (RCRA) of 1976 and the Hazardous and Solid Waste Amendments (HSWA) of 1984. The database includes selective information on sites which generate, transport, store, treat and/or dispose of hazardous waste as defined by the Resource Conservation and Recovery Act (RCRA). Small quantity generators (SQGs) generate between 100 kg and 1,000 kg of hazardous waste per month.

Date of Government Version: 12/11/2017
Date Data Arrived at EDR: 12/26/2017
Date Made Active in Reports: 02/09/2018
Number of Days to Update: 45

Source: Environmental Protection Agency
Telephone: (404) 562-8651
Last EDR Contact: 03/28/2018
Next Scheduled EDR Contact: 07/09/2018
Data Release Frequency: Quarterly

RCRA-CESQG: RCRA - Conditionally Exempt Small Quantity Generators

RCRAInfo is EPA's comprehensive information system, providing access to data supporting the Resource Conservation and Recovery Act (RCRA) of 1976 and the Hazardous and Solid Waste Amendments (HSWA) of 1984. The database includes selective information on sites which generate, transport, store, treat and/or dispose of hazardous waste as defined by the Resource Conservation and Recovery Act (RCRA). Conditionally exempt small quantity generators (CESQGs) generate less than 100 kg of hazardous waste, or less than 1 kg of acutely hazardous waste per month.

Date of Government Version: 12/11/2017
Date Data Arrived at EDR: 12/26/2017
Date Made Active in Reports: 02/09/2018
Number of Days to Update: 45

Source: Environmental Protection Agency
Telephone: (404) 562-8651
Last EDR Contact: 03/28/2018
Next Scheduled EDR Contact: 07/09/2018
Data Release Frequency: Quarterly

RCRA NonGen / NLR: RCRA - Non Generators / No Longer Regulated

RCRAInfo is EPA's comprehensive information system, providing access to data supporting the Resource Conservation and Recovery Act (RCRA) of 1976 and the Hazardous and Solid Waste Amendments (HSWA) of 1984. The database includes selective information on sites which generate, transport, store, treat and/or dispose of hazardous waste as defined by the Resource Conservation and Recovery Act (RCRA). Non-Generators do not presently generate hazardous waste.

Date of Government Version: 12/11/2017
Date Data Arrived at EDR: 12/26/2017
Date Made Active in Reports: 02/09/2018
Number of Days to Update: 45

Source: Environmental Protection Agency
Telephone: (404) 562-8651
Last EDR Contact: 03/28/2018
Next Scheduled EDR Contact: 07/09/2018
Data Release Frequency: Quarterly

US ENG CONTROLS: Engineering Controls Sites List

A listing of sites with engineering controls in place. Engineering controls include various forms of caps, building foundations, liners, and treatment methods to create pathway elimination for regulated substances to enter environmental media or effect human health.

Date of Government Version: 02/13/2018
Date Data Arrived at EDR: 02/27/2018
Date Made Active in Reports: 05/11/2018
Number of Days to Update: 73

Source: Environmental Protection Agency
Telephone: 703-603-0695
Last EDR Contact: 05/29/2018
Next Scheduled EDR Contact: 09/10/2018
Data Release Frequency: Varies

US INST CONTROL: Sites with Institutional Controls

A listing of sites with institutional controls in place. Institutional controls include administrative measures, such as groundwater use restrictions, construction restrictions, property use restrictions, and post remediation care requirements intended to prevent exposure to contaminants remaining on site. Deed restrictions are generally required as part of the institutional controls.

Date of Government Version: 02/13/2018
Date Data Arrived at EDR: 02/27/2018
Date Made Active in Reports: 05/11/2018
Number of Days to Update: 73

Source: Environmental Protection Agency
Telephone: 703-603-0695
Last EDR Contact: 05/29/2018
Next Scheduled EDR Contact: 09/10/2018
Data Release Frequency: Varies

ERNS: Emergency Response Notification System

Emergency Response Notification System. ERNS records and stores information on reported releases of oil and hazardous substances.

Date of Government Version: 01/16/2018
Date Data Arrived at EDR: 01/19/2018
Date Made Active in Reports: 03/23/2018
Number of Days to Update: 63

Source: National Response Center, United States Coast Guard
Telephone: 202-267-2180
Last EDR Contact: 03/27/2018
Next Scheduled EDR Contact: 07/09/2018
Data Release Frequency: Quarterly

HMIRS: Hazardous Materials Information Reporting System

Hazardous Materials Incident Report System. HMIRS contains hazardous material spill incidents reported to DOT.

Date of Government Version: 01/19/2018
Date Data Arrived at EDR: 01/19/2018
Date Made Active in Reports: 03/23/2018
Number of Days to Update: 63

Source: U.S. Department of Transportation
Telephone: 202-366-4555
Last EDR Contact: 03/27/2018
Next Scheduled EDR Contact: 07/09/2018
Data Release Frequency: Quarterly

DOT OPS: Incident and Accident Data

Department of Transporation, Office of Pipeline Safety Incident and Accident data.

Date of Government Version: 07/31/2012
Date Data Arrived at EDR: 08/07/2012
Date Made Active in Reports: 09/18/2012
Number of Days to Update: 42

Source: Department of Transporation, Office of Pipeline Safety
Telephone: 202-366-4595
Last EDR Contact: 05/03/2018
Next Scheduled EDR Contact: 08/13/2018
Data Release Frequency: Varies

US CDL: Clandestine Drug Labs

A listing of clandestine drug lab locations. The U.S. Department of Justice ("the Department") provides this web site as a public service. It contains addresses of some locations where law enforcement agencies reported they found chemicals or other items that indicated the presence of either clandestine drug laboratories or dumpsites. In most cases, the source of the entries is not the Department, and the Department has not verified the entry and does not guarantee its accuracy. Members of the public must verify the accuracy of all entries by, for example, contacting local law enforcement and local health departments.

Date of Government Version: 02/22/2018
Date Data Arrived at EDR: 03/01/2018
Date Made Active in Reports: 05/11/2018
Number of Days to Update: 71

Source: Drug Enforcement Administration
Telephone: 202-307-1000
Last EDR Contact: 05/30/2018
Next Scheduled EDR Contact: 09/10/2018
Data Release Frequency: Quarterly

US BROWNFIELDS: A Listing of Brownfields Sites

Brownfields are real property, the expansion, redevelopment, or reuse of which may be complicated by the presence or potential presence of a hazardous substance, pollutant, or contaminant. Cleaning up and reinvesting in these properties takes development pressures off of undeveloped, open land, and both improves and protects the environment. Assessment, Cleanup and Redevelopment Exchange System (ACRES) stores information reported by EPA Brownfields grant recipients on brownfields properties assessed or cleaned up with grant funding as well as information on Targeted Brownfields Assessments performed by EPA Regions. A listing of ACRES Brownfield sites is obtained from Cleanups in My Community. Cleanups in My Community provides information on Brownfields properties for which information is reported back to EPA, as well as areas served by Brownfields grant programs.

Date of Government Version: 01/19/2018
Date Data Arrived at EDR: 01/19/2018
Date Made Active in Reports: 02/09/2018
Number of Days to Update: 21

Source: Environmental Protection Agency
Telephone: 202-566-2777
Last EDR Contact: 03/21/2018
Next Scheduled EDR Contact: 07/02/2018
Data Release Frequency: Semi-Annually

DOD: Department of Defense Sites

This data set consists of federally owned or administered lands, administered by the Department of Defense, that have any area equal to or greater than 640 acres of the United States, Puerto Rico, and the U.S. Virgin Islands.

Date of Government Version: 12/31/2005
Date Data Arrived at EDR: 11/10/2006
Date Made Active in Reports: 01/11/2007
Number of Days to Update: 62

Source: USGS
Telephone: 888-275-8747
Last EDR Contact: 04/13/2018
Next Scheduled EDR Contact: 07/23/2018
Data Release Frequency: Semi-Annually

FUDS: Formerly Used Defense Sites

The listing includes locations of Formerly Used Defense Sites properties where the US Army Corps of Engineers is actively working or will take necessary cleanup actions.

Date of Government Version: 01/31/2015
Date Data Arrived at EDR: 07/08/2015
Date Made Active in Reports: 10/13/2015
Number of Days to Update: 97

Source: U.S. Army Corps of Engineers
Telephone: 202-528-4285
Last EDR Contact: 05/25/2018
Next Scheduled EDR Contact: 09/03/2018
Data Release Frequency: Varies

LUCIS: Land Use Control Information System

LUCIS contains records of land use control information pertaining to the former Navy Base Realignment and Closure properties.

Date of Government Version: 02/16/2018
Date Data Arrived at EDR: 02/22/2018
Date Made Active in Reports: 05/11/2018
Number of Days to Update: 78

Source: Department of the Navy
Telephone: 843-820-7326
Last EDR Contact: 05/09/2018
Next Scheduled EDR Contact: 08/27/2018
Data Release Frequency: Varies

CONSENT: Superfund (CERCLA) Consent Decrees

Major legal settlements that establish responsibility and standards for cleanup at NPL (Superfund) sites. Released periodically by United States District Courts after settlement by parties to litigation matters.

Date of Government Version: 12/31/2017
Date Data Arrived at EDR: 01/24/2018
Date Made Active in Reports: 04/13/2018
Number of Days to Update: 79

Source: Department of Justice, Consent Decree Library
Telephone: Varies
Last EDR Contact: 04/06/2018
Next Scheduled EDR Contact: 07/02/2018
Data Release Frequency: Varies

# GOVERNMENT RECORDS SEARCHED / DATA CURRENCY TRACKING

ROD: Records Of Decision
Record of Decision. ROD documents mandate a permanent remedy at an NPL (Superfund) site containing technical and health information to aid in the cleanup.

Date of Government Version: 01/09/2018
Date Data Arrived at EDR: 02/06/2018
Date Made Active in Reports: 05/11/2018
Number of Days to Update: 94

Source: EPA
Telephone: 703-416-0223
Last EDR Contact: 05/30/2018
Next Scheduled EDR Contact: 09/17/2018
Data Release Frequency: Annually

UMTRA: Uranium Mill Tailings Sites
Uranium ore was mined by private companies for federal government use in national defense programs. When the mills shut down, large piles of the sand-like material (mill tailings) remain after uranium has been extracted from the ore. Levels of human exposure to radioactive materials from the piles are low; however, in some cases tailings were used as construction materials before the potential health hazards of the tailings were recognized.

Date of Government Version: 06/23/2017
Date Data Arrived at EDR: 10/11/2017
Date Made Active in Reports: 11/03/2017
Number of Days to Update: 23

Source: Department of Energy
Telephone: 505-845-0011
Last EDR Contact: 05/18/2018
Next Scheduled EDR Contact: 09/03/2018
Data Release Frequency: Varies

ODI: Open Dump Inventory
An open dump is defined as a disposal facility that does not comply with one or more of the Part 257 or Part 258 Subtitle D Criteria.

Date of Government Version: 06/30/1985
Date Data Arrived at EDR: 08/09/2004
Date Made Active in Reports: 09/17/2004
Number of Days to Update: 39

Source: Environmental Protection Agency
Telephone: 800-424-9346
Last EDR Contact: 06/09/2004
Next Scheduled EDR Contact: N/A
Data Release Frequency: No Update Planned

DEBRIS REGION 9: Torres Martinez Reservation Illegal Dump Site Locations
A listing of illegal dump sites location on the Torres Martinez Indian Reservation located in eastern Riverside County and northern Imperial County, California.

Date of Government Version: 01/12/2009
Date Data Arrived at EDR: 05/07/2009
Date Made Active in Reports: 09/21/2009
Number of Days to Update: 137

Source: EPA, Region 9
Telephone: 415-947-4219
Last EDR Contact: 04/18/2018
Next Scheduled EDR Contact: 08/06/2018
Data Release Frequency: No Update Planned

US MINES 2: Ferrous and Nonferrous Metal Mines Database Listing
This map layer includes ferrous (ferrous metal mines are facilities that extract ferrous metals, such as iron ore or molybdenum) and nonferrous (Nonferrous metal mines are facilities that extract nonferrous metals, such as gold, silver, copper, zinc, and lead) metal mines in the United States.

Date of Government Version: 12/05/2005
Date Data Arrived at EDR: 02/29/2008
Date Made Active in Reports: 04/18/2008
Number of Days to Update: 49

Source: USGS
Telephone: 703-648-7709
Last EDR Contact: 05/30/2018
Next Scheduled EDR Contact: 09/10/2018
Data Release Frequency: Varies

US MINES: Mines Master Index File
Contains all mine identification numbers issued for mines active or opened since 1971. The data also includes violation information.

Date of Government Version: 01/25/2018
Date Data Arrived at EDR: 02/28/2018
Date Made Active in Reports: 05/11/2018
Number of Days to Update: 72

Source: Department of Labor, Mine Safety and Health Administration
Telephone: 303-231-5959
Last EDR Contact: 05/31/2018
Next Scheduled EDR Contact: 09/10/2018
Data Release Frequency: Semi-Annually

# GOVERNMENT RECORDS SEARCHED / DATA CURRENCY TRACKING

US MINES 3: Active Mines & Mineral Plants Database Listing
Active Mines and Mineral Processing Plant operations for commodities monitored by the Minerals Information Team of the USGS.

Date of Government Version: 04/14/2011
Date Data Arrived at EDR: 06/08/2011
Date Made Active in Reports: 09/13/2011
Number of Days to Update: 97

Source: USGS
Telephone: 703-648-7709
Last EDR Contact: 05/30/2018
Next Scheduled EDR Contact: 09/10/2018
Data Release Frequency: Varies

TRIS: Toxic Chemical Release Inventory System
Toxic Release Inventory System. TRIS identifies facilities which release toxic chemicals to the air, water and land in reportable quantities under SARA Title III Section 313.

Date of Government Version: 12/31/2016
Date Data Arrived at EDR: 01/10/2018
Date Made Active in Reports: 01/12/2018
Number of Days to Update: 2

Source: EPA
Telephone: 202-566-0250
Last EDR Contact: 05/25/2018
Next Scheduled EDR Contact: 09/03/2018
Data Release Frequency: Annually

TSCA: Toxic Substances Control Act
Toxic Substances Control Act. TSCA identifies manufacturers and importers of chemical substances included on the TSCA Chemical Substance Inventory list. It includes data on the production volume of these substances by plant site.

Date of Government Version: 12/31/2016
Date Data Arrived at EDR: 06/21/2017
Date Made Active in Reports: 01/05/2018
Number of Days to Update: 198

Source: EPA
Telephone: 202-260-5521
Last EDR Contact: 03/23/2018
Next Scheduled EDR Contact: 07/02/2018
Data Release Frequency: Every 4 Years

FTTS: FIFRA/ TSCA Tracking System - FIFRA (Federal Insecticide, Fungicide, & Rodenticide Act)/TSCA (Toxic Substances Control Act)
FTTS tracks administrative cases and pesticide enforcement actions and compliance activities related to FIFRA, TSCA and EPCRA (Emergency Planning and Community Right-to-Know Act). To maintain currency, EDR contacts the Agency on a quarterly basis.

Date of Government Version: 04/09/2009
Date Data Arrived at EDR: 04/16/2009
Date Made Active in Reports: 05/11/2009
Number of Days to Update: 25

Source: EPA/Office of Prevention, Pesticides and Toxic Substances
Telephone: 202-566-1667
Last EDR Contact: 08/18/2017
Next Scheduled EDR Contact: 12/04/2017
Data Release Frequency: Quarterly

FTTS INSP: FIFRA/ TSCA Tracking System - FIFRA (Federal Insecticide, Fungicide, & Rodenticide Act)/TSCA (Toxic Substances Control Act)
A listing of FIFRA/TSCA Tracking System (FTTS) inspections and enforcements.

Date of Government Version: 04/09/2009
Date Data Arrived at EDR: 04/16/2009
Date Made Active in Reports: 05/11/2009
Number of Days to Update: 25

Source: EPA
Telephone: 202-566-1667
Last EDR Contact: 08/18/2017
Next Scheduled EDR Contact: 12/04/2017
Data Release Frequency: Quarterly

HIST FTTS: FIFRA/TSCA Tracking System Administrative Case Listing
A complete administrative case listing from the FIFRA/TSCA Tracking System (FTTS) for all ten EPA regions. The information was obtained from the National Compliance Database (NCDB). NCDB supports the implementation of FIFRA (Federal Insecticide, Fungicide, and Rodenticide Act) and TSCA (Toxic Substances Control Act). Some EPA regions are now closing out records. Because of that, and the fact that some EPA regions are not providing EPA Headquarters with updated records, it was decided to create a HIST FTTS database. It included records that may not be included in the newer FTTS database updates. This database is no longer updated.

Date of Government Version: 10/19/2006
Date Data Arrived at EDR: 03/01/2007
Date Made Active in Reports: 04/10/2007
Number of Days to Update: 40

Source: Environmental Protection Agency
Telephone: 202-564-2501
Last EDR Contact: 12/17/2007
Next Scheduled EDR Contact: 03/17/2008
Data Release Frequency: No Update Planned

HIST FTTS INSP: FIFRA/TSCA Tracking System Inspection & Enforcement Case Listing

A complete inspection and enforcement case listing from the FIFRA/TSCA Tracking System (FTTS) for all ten EPA regions. The information was obtained from the National Compliance Database (NCDB). NCDB supports the implementation of FIFRA (Federal Insecticide, Fungicide, and Rodenticide Act) and TSCA (Toxic Substances Control Act). Some EPA regions are now closing out records. Because of that, and the fact that some EPA regions are not providing EPA Headquarters with updated records, it was decided to create a HIST FTTS database. It included records that may not be included in the newer FTTS database updates. This database is no longer updated.

Date of Government Version: 10/19/2006
Date Data Arrived at EDR: 03/01/2007
Date Made Active in Reports: 04/10/2007
Number of Days to Update: 40

Source: Environmental Protection Agency
Telephone: 202-564-2501
Last EDR Contact: 12/17/2008
Next Scheduled EDR Contact: 03/17/2008
Data Release Frequency: No Update Planned

SSTS: Section 7 Tracking Systems

Section 7 of the Federal Insecticide, Fungicide and Rodenticide Act, as amended (92 Stat. 829) requires all registered pesticide-producing establishments to submit a report to the Environmental Protection Agency by March 1st each year. Each establishment must report the types and amounts of pesticides, active ingredients and devices being produced, and those having been produced and sold or distributed in the past year.

Date of Government Version: 12/31/2009
Date Data Arrived at EDR: 12/10/2010
Date Made Active in Reports: 02/25/2011
Number of Days to Update: 77

Source: EPA
Telephone: 202-564-4203
Last EDR Contact: 04/09/2018
Next Scheduled EDR Contact: 08/06/2018
Data Release Frequency: Annually

ICIS: Integrated Compliance Information System

The Integrated Compliance Information System (ICIS) supports the information needs of the national enforcement and compliance program as well as the unique needs of the National Pollutant Discharge Elimination System (NPDES) program.

Date of Government Version: 11/18/2016
Date Data Arrived at EDR: 11/23/2016
Date Made Active in Reports: 02/10/2017
Number of Days to Update: 79

Source: Environmental Protection Agency
Telephone: 202-564-2501
Last EDR Contact: 04/09/2018
Next Scheduled EDR Contact: 07/23/2018
Data Release Frequency: Quarterly

PADS: PCB Activity Database System

PCB Activity Database. PADS Identifies generators, transporters, commercial storers and/or brokers and disposers of PCB's who are required to notify the EPA of such activities.

Date of Government Version: 06/01/2017
Date Data Arrived at EDR: 06/09/2017
Date Made Active in Reports: 10/13/2017
Number of Days to Update: 126

Source: EPA
Telephone: 202-566-0500
Last EDR Contact: 04/13/2018
Next Scheduled EDR Contact: 07/23/2018
Data Release Frequency: Annually

MLTS: Material Licensing Tracking System

MLTS is maintained by the Nuclear Regulatory Commission and contains a list of approximately 8,100 sites which possess or use radioactive materials and which are subject to NRC licensing requirements. To maintain currency, EDR contacts the Agency on a quarterly basis.

Date of Government Version: 08/30/2016
Date Data Arrived at EDR: 09/08/2016
Date Made Active in Reports: 10/21/2016
Number of Days to Update: 43

Source: Nuclear Regulatory Commission
Telephone: 301-415-7169
Last EDR Contact: 05/03/2018
Next Scheduled EDR Contact: 08/20/2018
Data Release Frequency: Quarterly

RADINFO: Radiation Information Database

The Radiation Information Database (RADINFO) contains information about facilities that are regulated by U.S. Environmental Protection Agency (EPA) regulations for radiation and radioactivity.

Date of Government Version: 01/03/2018
Date Data Arrived at EDR: 01/04/2018
Date Made Active in Reports: 04/13/2018
Number of Days to Update: 99

Source: Environmental Protection Agency
Telephone: 202-343-9775
Last EDR Contact: 04/05/2018
Next Scheduled EDR Contact: 07/16/2018
Data Release Frequency: Quarterly

FINDS: Facility Index System/Facility Registry System

Facility Index System. FINDS contains both facility information and 'pointers' to other sources that contain more detail. EDR includes the following FINDS databases in this report: PCS (Permit Compliance System), AIRS (Aerometric Information Retrieval System), DOCKET (Enforcement Docket used to manage and track information on civil judicial enforcement cases for all environmental statutes), FURS (Federal Underground Injection Control), C-DOCKET (Criminal Docket System used to track criminal enforcement actions for all environmental statutes), FFIS (Federal Facilities Information System), STATE (State Environmental Laws and Statutes), and PADS (PCB Activity Data System).

Date of Government Version: 02/21/2018
Date Data Arrived at EDR: 02/23/2018
Date Made Active in Reports: 03/23/2018
Number of Days to Update: 28

Source: EPA
Telephone: (404) 562-9900
Last EDR Contact: 02/23/2018
Next Scheduled EDR Contact: 06/18/2018
Data Release Frequency: Quarterly

RAATS: RCRA Administrative Action Tracking System

RCRA Administration Action Tracking System. RAATS contains records based on enforcement actions issued under RCRA pertaining to major violators and includes administrative and civil actions brought by the EPA. For administration actions after September 30, 1995, data entry in the RAATS database was discontinued. EPA will retain a copy of the database for historical records. It was necessary to terminate RAATS because a decrease in agency resources made it impossible to continue to update the information contained in the database.

Date of Government Version: 04/17/1995
Date Data Arrived at EDR: 07/03/1995
Date Made Active in Reports: 08/07/1995
Number of Days to Update: 35

Source: EPA
Telephone: 202-564-4104
Last EDR Contact: 06/02/2008
Next Scheduled EDR Contact: 09/01/2008
Data Release Frequency: No Update Planned

RMP: Risk Management Plans

When Congress passed the Clean Air Act Amendments of 1990, it required EPA to publish regulations and guidance for chemical accident prevention at facilities using extremely hazardous substances. The Risk Management Program Rule (RMP Rule) was written to implement Section 112(r) of these amendments. The rule, which built upon existing industry codes and standards, requires companies of all sizes that use certain flammable and toxic substances to develop a Risk Management Program, which includes a(n): Hazard assessment that details the potential effects of an accidental release, an accident history of the last five years, and an evaluation of worst-case and alternative accidental releases; Prevention program that includes safety precautions and maintenance, monitoring, and employee training measures; and Emergency response program that spells out emergency health care, employee training measures and procedures for informing the public and response agencies (e.g the fire department) should an accident occur.

Date of Government Version: 11/02/2017
Date Data Arrived at EDR: 11/17/2017
Date Made Active in Reports: 12/08/2017
Number of Days to Update: 21

Source: Environmental Protection Agency
Telephone: 202-564-8600
Last EDR Contact: 04/20/2018
Next Scheduled EDR Contact: 08/06/2018
Data Release Frequency: Varies

BRS: Biennial Reporting System

The Biennial Reporting System is a national system administered by the EPA that collects data on the generation and management of hazardous waste. BRS captures detailed data from two groups: Large Quantity Generators (LQG) and Treatment, Storage, and Disposal Facilities.

Date of Government Version: 12/31/2015
Date Data Arrived at EDR: 02/22/2017
Date Made Active in Reports: 09/28/2017
Number of Days to Update: 218

Source: EPA/NTIS
Telephone: 800-424-9346
Last EDR Contact: 05/25/2018
Next Scheduled EDR Contact: 09/03/2018
Data Release Frequency: Biennially

DOCKET HWC: Hazardous Waste Compliance Docket Listing
A complete list of the Federal Agency Hazardous Waste Compliance Docket Facilities.

Date of Government Version: 01/04/2018
Date Data Arrived at EDR: 01/19/2018
Date Made Active in Reports: 04/13/2018
Number of Days to Update: 84

Source: Environmental Protection Agency
Telephone: 202-564-0527
Last EDR Contact: 06/01/2018
Next Scheduled EDR Contact: 09/10/2018
Data Release Frequency: Varies

2020 COR ACTION: 2020 Corrective Action Program List
The EPA has set ambitious goals for the RCRA Corrective Action program by creating the 2020 Corrective Action Universe. This RCRA cleanup baseline includes facilities expected to need corrective action. The 2020 universe contains a wide variety of sites. Some properties are heavily contaminated while others were contaminated but have since been cleaned up. Still others have not been fully investigated yet, and may require little or no remediation. Inclusion in the 2020 Universe does not necessarily imply failure on the part of a facility to meet its RCRA obligations.

Date of Government Version: 04/22/2013
Date Data Arrived at EDR: 03/03/2015
Date Made Active in Reports: 03/09/2015
Number of Days to Update: 6

Source: Environmental Protection Agency
Telephone: 703-308-4044
Last EDR Contact: 05/08/2018
Next Scheduled EDR Contact: 08/20/2018
Data Release Frequency: Varies

LEAD SMELTER 1: Lead Smelter Sites
A listing of former lead smelter site locations.

Date of Government Version: 01/09/2018
Date Data Arrived at EDR: 02/06/2018
Date Made Active in Reports: 03/02/2018
Number of Days to Update: 24

Source: Environmental Protection Agency
Telephone: 703-603-8787
Last EDR Contact: 05/30/2018
Next Scheduled EDR Contact: 07/16/2018
Data Release Frequency: Varies

LEAD SMELTER 2: Lead Smelter Sites
A list of several hundred sites in the U.S. where secondary lead smelting was done from 1931and 1964. These sites may pose a threat to public health through ingestion or inhalation of contaminated soil or dust

Date of Government Version: 04/05/2001
Date Data Arrived at EDR: 10/27/2010
Date Made Active in Reports: 12/02/2010
Number of Days to Update: 36

Source: American Journal of Public Health
Telephone: 703-305-6451
Last EDR Contact: 12/02/2009
Next Scheduled EDR Contact: N/A
Data Release Frequency: No Update Planned

PRP: Potentially Responsible Parties
A listing of verified Potentially Responsible Parties

Date of Government Version: 10/25/2013
Date Data Arrived at EDR: 10/17/2014
Date Made Active in Reports: 10/20/2014
Number of Days to Update: 3

Source: EPA
Telephone: 202-564-6023
Last EDR Contact: 05/30/2018
Next Scheduled EDR Contact: 08/20/2018
Data Release Frequency: Quarterly

UXO: Unexploded Ordnance Sites
A listing of unexploded ordnance site locations

Date of Government Version: 09/30/2016
Date Data Arrived at EDR: 10/31/2017
Date Made Active in Reports: 01/12/2018
Number of Days to Update: 73

Source: Department of Defense
Telephone: 703-704-1564
Last EDR Contact: 04/13/2018
Next Scheduled EDR Contact: 07/30/2018
Data Release Frequency: Varies

US HIST CDL: National Clandestine Laboratory Register

A listing of clandestine drug lab locations that have been removed from the DEAs National Clandestine Laboratory Register.

Date of Government Version: 02/22/2018
Date Data Arrived at EDR: 03/01/2018
Date Made Active in Reports: 05/11/2018
Number of Days to Update: 71

Source: Drug Enforcement Administration
Telephone: 202-307-1000
Last EDR Contact: 05/30/2018
Next Scheduled EDR Contact: 09/10/2018
Data Release Frequency: No Update Planned

IHS OPEN DUMPS: Open Dumps on Indian Land

A listing of all open dumps located on Indian Land in the United States.

Date of Government Version: 04/01/2014
Date Data Arrived at EDR: 08/06/2014
Date Made Active in Reports: 01/29/2015
Number of Days to Update: 176

Source: Department of Health & Human Services, Indian Health Service
Telephone: 301-443-1452
Last EDR Contact: 05/04/2018
Next Scheduled EDR Contact: 08/13/2018
Data Release Frequency: Varies

SCRD DRYCLEANERS: State Coalition for Remediation of Drycleaners Listing

The State Coalition for Remediation of Drycleaners was established in 1998, with support from the U.S. EPA Office of Superfund Remediation and Technology Innovation. It is comprised of representatives of states with established drycleaner remediation programs. Currently the member states are Alabama, Connecticut, Florida, Illinois, Kansas, Minnesota, Missouri, North Carolina, Oregon, South Carolina, Tennessee, Texas, and Wisconsin.

Date of Government Version: 01/01/2017
Date Data Arrived at EDR: 02/03/2017
Date Made Active in Reports: 04/07/2017
Number of Days to Update: 63

Source: Environmental Protection Agency
Telephone: 615-532-8599
Last EDR Contact: 05/15/2018
Next Scheduled EDR Contact: 08/27/2018
Data Release Frequency: Varies

FEMA UST: Underground Storage Tank Listing

A listing of all FEMA owned underground storage tanks.

Date of Government Version: 05/15/2017
Date Data Arrived at EDR: 05/30/2017
Date Made Active in Reports: 10/13/2017
Number of Days to Update: 136

Source: FEMA
Telephone: 202-646-5797
Last EDR Contact: 04/13/2018
Next Scheduled EDR Contact: 07/23/2018
Data Release Frequency: Varies

COAL ASH EPA: Coal Combustion Residues Surface Impoundments List

A listing of coal combustion residues surface impoundments with high hazard potential ratings.

Date of Government Version: 07/01/2014
Date Data Arrived at EDR: 09/10/2014
Date Made Active in Reports: 10/20/2014
Number of Days to Update: 40

Source: Environmental Protection Agency
Telephone: N/A
Last EDR Contact: 06/04/2018
Next Scheduled EDR Contact: 09/17/2018
Data Release Frequency: Varies

FEDERAL FACILITY: Federal Facility Site Information listing

A listing of National Priority List (NPL) and Base Realignment and Closure (BRAC) sites found in the Comprehensive Environmental Response, Compensation and Liability Information System (CERCLIS) Database where EPA Federal Facilities Restoration and Reuse Office is involved in cleanup activities.

Date of Government Version: 11/07/2016
Date Data Arrived at EDR: 01/05/2017
Date Made Active in Reports: 04/07/2017
Number of Days to Update: 92

Source: Environmental Protection Agency
Telephone: 703-603-8704
Last EDR Contact: 04/06/2018
Next Scheduled EDR Contact: 07/16/2018
Data Release Frequency: Varies

COAL ASH DOE: Steam-Electric Plant Operation Data
A listing of power plants that store ash in surface ponds.

Date of Government Version: 12/31/2005
Date Data Arrived at EDR: 08/07/2009
Date Made Active in Reports: 10/22/2009
Number of Days to Update: 76

Source: Department of Energy
Telephone: 202-586-8719
Last EDR Contact: 03/09/2018
Next Scheduled EDR Contact: 06/18/2018
Data Release Frequency: Varies

US AIRS (AFS): Aerometric Information Retrieval System Facility Subsystem (AFS)
The database is a sub-system of Aerometric Information Retrieval System (AIRS). AFS contains compliance data on air pollution point sources regulated by the U.S. EPA and/or state and local air regulatory agencies. This information comes from source reports by various stationary sources of air pollution, such as electric power plants, steel mills, factories, and universities, and provides information about the air pollutants they produce. Action, air program, air program pollutant, and general level plant data. It is used to track emissions and compliance data from industrial plants.

Date of Government Version: 10/12/2016
Date Data Arrived at EDR: 10/26/2016
Date Made Active in Reports: 02/03/2017
Number of Days to Update: 100

Source: EPA
Telephone: 202-564-2496
Last EDR Contact: 09/26/2017
Next Scheduled EDR Contact: 01/08/2018
Data Release Frequency: Annually

US AIRS MINOR: Air Facility System Data
A listing of minor source facilities.

Date of Government Version: 10/12/2016
Date Data Arrived at EDR: 10/26/2016
Date Made Active in Reports: 02/03/2017
Number of Days to Update: 100

Source: EPA
Telephone: 202-564-2496
Last EDR Contact: 09/26/2017
Next Scheduled EDR Contact: 01/08/2018
Data Release Frequency: Annually

US FIN ASSUR: Financial Assurance Information
All owners and operators of facilities that treat, store, or dispose of hazardous waste are required to provide proof that they will have sufficient funds to pay for the clean up, closure, and post-closure care of their facilities.

Date of Government Version: 01/11/2018
Date Data Arrived at EDR: 01/19/2018
Date Made Active in Reports: 03/02/2018
Number of Days to Update: 42

Source: Environmental Protection Agency
Telephone: 202-566-1917
Last EDR Contact: 03/27/2018
Next Scheduled EDR Contact: 07/09/2018
Data Release Frequency: Quarterly

EPA WATCH LIST: EPA WATCH LIST
EPA maintains a "Watch List" to facilitate dialogue between EPA, state and local environmental agencies on enforcement matters relating to facilities with alleged violations identified as either significant or high priority. Being on the Watch List does not mean that the facility has actually violated the law only that an investigation by EPA or a state or local environmental agency has led those organizations to allege that an unproven violation has in fact occurred. Being on the Watch List does not represent a higher level of concern regarding the alleged violations that were detected, but instead indicates cases requiring additional dialogue between EPA, state and local agencies - primarily because of the length of time the alleged violation has gone unaddressed or unresolved.

Date of Government Version: 08/30/2013
Date Data Arrived at EDR: 03/21/2014
Date Made Active in Reports: 06/17/2014
Number of Days to Update: 88

Source: Environmental Protection Agency
Telephone: 617-520-3000
Last EDR Contact: 05/07/2018
Next Scheduled EDR Contact: 08/20/2018
Data Release Frequency: Quarterly

FUSRAP: Formerly Utilized Sites Remedial Action Program
DOE established the Formerly Utilized Sites Remedial Action Program (FUSRAP) in 1974 to remediate sites where radioactive contamination remained from Manhattan Project and early U.S. Atomic Energy Commission (AEC) operations.

Date of Government Version: 12/23/2016
Date Data Arrived at EDR: 12/27/2016
Date Made Active in Reports: 02/17/2017
Number of Days to Update: 52
Source: Department of Energy
Telephone: 202-586-3559
Last EDR Contact: 05/07/2018
Next Scheduled EDR Contact: 08/20/2018
Data Release Frequency: Varies

PCB TRANSFORMER: PCB Transformer Registration Database
The database of PCB transformer registrations that includes all PCB registration submittals.

Date of Government Version: 05/24/2017
Date Data Arrived at EDR: 11/30/2017
Date Made Active in Reports: 12/15/2017
Number of Days to Update: 15
Source: Environmental Protection Agency
Telephone: 202-566-0517
Last EDR Contact: 04/27/2018
Next Scheduled EDR Contact: 08/06/2018
Data Release Frequency: Varies

FUELS PROGRAM: EPA Fuels Program Registered Listing
This listing includes facilities that are registered under the Part 80 (Code of Federal Regulations) EPA Fuels Programs. All companies now are required to submit new and updated registrations.

Date of Government Version: 02/20/2018
Date Data Arrived at EDR: 02/21/2018
Date Made Active in Reports: 03/23/2018
Number of Days to Update: 30
Source: EPA
Telephone: 800-385-6164
Last EDR Contact: 05/23/2018
Next Scheduled EDR Contact: 09/03/2018
Data Release Frequency: Quarterly

ECHO: Enforcement & Compliance History Information
ECHO provides integrated compliance and enforcement information for about 800,000 regulated facilities nationwide.

Date of Government Version: 01/13/2018
Date Data Arrived at EDR: 01/19/2018
Date Made Active in Reports: 03/02/2018
Number of Days to Update: 42
Source: Environmental Protection Agency
Telephone: 202-564-2280
Last EDR Contact: 03/07/2018
Next Scheduled EDR Contact: 06/18/2018
Data Release Frequency: Quarterly

ABANDONED MINES: Abandoned Mines
An inventory of land and water impacted by past mining (primarily coal mining) is maintained by OSMRE to provide information needed to implement the Surface Mining Control and Reclamation Act of 1977 (SMCRA). The inventory contains information on the location, type, and extent of AML impacts, as well as, information on the cost associated with the reclamation of those problems. The inventory is based upon field surveys by State, Tribal, and OSMRE program officials. It is dynamic to the extent that it is modified as new problems are identified and existing problems are reclaimed.

Date of Government Version: 12/20/2017
Date Data Arrived at EDR: 12/21/2017
Date Made Active in Reports: 03/23/2018
Number of Days to Update: 92
Source: Department of Interior
Telephone: 202-208-2609
Last EDR Contact: 03/07/2018
Next Scheduled EDR Contact: 06/25/2018
Data Release Frequency: Quarterly

**STATE AND LOCAL RECORDS**

SHWS: CERCLA/Uncontrolled Sites File List
State Hazardous Waste Sites. State hazardous waste site records are the states' equivalent to CERCLIS. These sites may or may not already be listed on the federal CERCLIS list. Priority sites planned for cleanup using state funds (state equivalent of Superfund) are identified along with sites where cleanup will be paid for by potentially responsible parties. Available information varies by state.

Date of Government Version: 03/01/2018
Date Data Arrived at EDR: 03/27/2018
Date Made Active in Reports: 04/20/2018
Number of Days to Update: 24

Source: Department of Environmental Quality
Telephone: 601-961-5666
Last EDR Contact: 03/27/2018
Next Scheduled EDR Contact: 07/09/2018
Data Release Frequency: Quarterly

SWF/LF: Solid Waste Landfills

Solid Waste Facilities/Landfill Sites. SWF/LF type records typically contain an inventory of solid waste disposal facilities or landfills in a particular state. Depending on the state, these may be active or inactive facilities or open dumps that failed to meet RCRA Subtitle D Section 4004 criteria for solid waste landfills or disposal sites.

Date of Government Version: 11/10/2015
Date Data Arrived at EDR: 11/25/2015
Date Made Active in Reports: 01/13/2016
Number of Days to Update: 49

Source: Department of Environmental Quality
Telephone: 601-961-5082
Last EDR Contact: 05/21/2018
Next Scheduled EDR Contact: 09/03/2018
Data Release Frequency: Semi-Annually

DEBRIS: Debris Site Locations Listing

A listing of Hurricane Katrina debris disposal site locations. Not all of these sites were approved or utilized. Please note that the list includes a number of different types of sites including vegetative debris burn, chip, staging and disposal sites as well as structural debris staging and disposal sites.

Date of Government Version: 06/17/2008
Date Data Arrived at EDR: 06/17/2008
Date Made Active in Reports: 07/31/2008
Number of Days to Update: 44

Source: Department of Environmental Quality
Telephone: 601-961-5726
Last EDR Contact: 05/17/2018
Next Scheduled EDR Contact: 09/03/2018
Data Release Frequency: Varies

UIC: UIC Information

A listing of underground injection cotrol wells.

Date of Government Version: 02/16/2018
Date Data Arrived at EDR: 02/20/2018
Date Made Active in Reports: 04/20/2018
Number of Days to Update: 59

Source: State Oil & Gas Board
Telephone: 601-576-4923
Last EDR Contact: 05/17/2018
Next Scheduled EDR Contact: 09/03/2018
Data Release Frequency: Semi-Annually

SWRCY: Mississippi Recycling Directory

A listing of recycling facilities.

Date of Government Version: 12/31/2013
Date Data Arrived at EDR: 05/30/2014
Date Made Active in Reports: 06/25/2014
Number of Days to Update: 26

Source: Department of Environmental Quality
Telephone: 601-961-5005
Last EDR Contact: 05/21/2018
Next Scheduled EDR Contact: 09/03/2018
Data Release Frequency: Varies

SWTIRE: Commercial Waste Tire Haulers

A listing of commercial waste tire haulers.

Date of Government Version: 05/03/2018
Date Data Arrived at EDR: 05/03/2018
Date Made Active in Reports: 05/10/2018
Number of Days to Update: 7

Source: Department of Environmental Quality
Telephone: 601-961-5726
Last EDR Contact: 05/03/2018
Next Scheduled EDR Contact: 08/20/2018
Data Release Frequency: Varies

LUST: Leaking Underground Storage Tank Database

Leaking Underground Storage Tank Incident Reports. LUST records contain an inventory of reported leaking underground storage tank incidents. Not all states maintain these records, and the information stored varies by state.

Date of Government Version: 03/26/2018
Date Data Arrived at EDR: 03/28/2018
Date Made Active in Reports: 04/20/2018
Number of Days to Update: 23

Source: Department of Environmental Quality
Telephone: 601-961-5058
Last EDR Contact: 03/28/2018
Next Scheduled EDR Contact: 07/09/2018
Data Release Frequency: Quarterly

UST: Underground Storage Tanks

Registered Underground Storage Tanks. UST's are regulated under Subtitle I of the Resource Conservation and Recovery Act (RCRA) and must be registered with the state department responsible for administering the UST program. Available information varies by state program.

Date of Government Version: 03/26/2018
Date Data Arrived at EDR: 03/28/2018
Date Made Active in Reports: 04/20/2018
Number of Days to Update: 23

Source: Department of Environmental Quality
Telephone: 601-961-5058
Last EDR Contact: 03/28/2018
Next Scheduled EDR Contact: 07/09/2018
Data Release Frequency: Quarterly

PERMITS: Environmental Site Information System Listing

The purpose of this system is to support the permitting and compliance activities of the Office of Pollution Control. Regulatory programs that are supported by this database are the Surface Water National Pollutant Discharge Elimination System (NPDES) Program; the Air Title V, Construction and Operating Programs; and the Solid and Hazardous Waste Programs.

Date of Government Version: 05/03/2018
Date Data Arrived at EDR: 05/04/2018
Date Made Active in Reports: 05/14/2018
Number of Days to Update: 10

Source: The Office of Pollution Control
Telephone: 601-961-5670
Last EDR Contact: 05/04/2018
Next Scheduled EDR Contact: 08/27/2018
Data Release Frequency: Varies

AST: Aboveground Storage Tanks

Aboveground storage tanks regulated by the Department of Agriculture & Commerce. The tanks contents will be gasoline, diesel, racing fuel or kerosene.

Date of Government Version: 03/06/2018
Date Data Arrived at EDR: 03/23/2018
Date Made Active in Reports: 04/20/2018
Number of Days to Update: 28

Source: Department of Agriculture & Commerce
Telephone: 601-359-1101
Last EDR Contact: 05/21/2018
Next Scheduled EDR Contact: 09/03/2018
Data Release Frequency: Quarterly

ENG CONTROLS: Sites with Engineering Controls

Sites included on the CERCLA/Uncontrolled Sites File List that have Engineering Controls. Engineering Controls encompass a variety of engineered remedies to contain and/or reduce contamination, and/or physical barriers intended to limit access to property. ECs include fences, signs, guards, landfill caps, provision of potable water, slurry walls, sheet pile (vertical caps), pumping and treatment of groundwater, monitoring wells, and vapor extraction systems

Date of Government Version: 03/01/2018
Date Data Arrived at EDR: 03/27/2018
Date Made Active in Reports: 04/20/2018
Number of Days to Update: 24

Source: Department of Environmental Quality
Telephone: 601-961-5666
Last EDR Contact: 03/27/2018
Next Scheduled EDR Contact: 07/09/2018
Data Release Frequency: Quarterly

INST CONTROL: Sites with Institutional Controls

Sites included on the CERCLA/Uncontrolled Sites File List that have Institutional Controls. Institutional Controls are non-engineered instruments, such as administrative and/or legal controls, that help minimize the potential for human exposure to contamination and/or protect the integrity of a remedy by limiting land or resource use

Date of Government Version: 03/01/2018
Date Data Arrived at EDR: 03/27/2018
Date Made Active in Reports: 04/20/2018
Number of Days to Update: 24

Source: Department of Environmental Quality
Telephone: 601-961-5666
Last EDR Contact: 03/27/2018
Next Scheduled EDR Contact: 07/09/2018
Data Release Frequency: Quarterly

VCP: Voluntary Evaluation Program Sites
The Voluntary Evaluation Program allows accepted parties the opportunity to participate in a program that will expedite the evaluation of the site information.

Date of Government Version: 03/01/2018
Date Data Arrived at EDR: 03/27/2018
Date Made Active in Reports: 04/20/2018
Number of Days to Update: 24

Source: Department of Environmental Quality
Telephone: 601-961-5063
Last EDR Contact: 03/27/2018
Next Scheduled EDR Contact: 07/09/2018
Data Release Frequency: Quarterly

DRYCLEANERS: Drycleaner Facilities Listing
A listing of drycleaner facilities.

Date of Government Version: 04/11/2017
Date Data Arrived at EDR: 05/19/2017
Date Made Active in Reports: 10/20/2017
Number of Days to Update: 154

Source: Department of Environmental Quality
Telephone: 601-961-5670
Last EDR Contact: 05/11/2018
Next Scheduled EDR Contact: 08/27/2018
Data Release Frequency: Varies

BROWNFIELDS: Uncontrolled Sites List
A listing of sites from the Uncontrolled Sites List that are currently in the Mississippi Brownfields Program (which means that they are pursuing liability protection and paying for MDEQ oversight costs).

Date of Government Version: 03/01/2018
Date Data Arrived at EDR: 03/27/2018
Date Made Active in Reports: 04/20/2018
Number of Days to Update: 24

Source: Department of Environmental Quality
Telephone: 601-961-5666
Last EDR Contact: 03/27/2018
Next Scheduled EDR Contact: 07/09/2018
Data Release Frequency: Quarterly

NPDES: Industrial & Municipal NPDES Facilities
Water discharge permit data.

Date of Government Version: 05/03/2018
Date Data Arrived at EDR: 05/04/2018
Date Made Active in Reports: 05/14/2018
Number of Days to Update: 10

Source: Department of Environmental Quality
Telephone: 601-961-5666
Last EDR Contact: 05/04/2018
Next Scheduled EDR Contact: 08/27/2018
Data Release Frequency: Varies

AIRS: Air Quality Information Listing
Air emissions information.

Date of Government Version: 05/04/2018
Date Data Arrived at EDR: 05/04/2018
Date Made Active in Reports: 05/25/2018
Number of Days to Update: 21

Source: Department of Environmental Quality
Telephone: 601-961-5276
Last EDR Contact: 05/04/2018
Next Scheduled EDR Contact: 09/03/2018
Data Release Frequency: Annually

ASBESTOS: Asbestos Project Listing
A listing of Air Division Asbestos Branch projects.

Date of Government Version: 02/13/2018
Date Data Arrived at EDR: 02/16/2018
Date Made Active in Reports: 04/20/2018
Number of Days to Update: 63

Source: Department of Environmental Quality
Telephone: 601-961-5611
Last EDR Contact: 03/21/2018
Next Scheduled EDR Contact: 07/09/2018
Data Release Frequency: Varies

**TRIBAL RECORDS**

INDIAN RESERV: Indian Reservations
This map layer portrays Indian administered lands of the United States that have any area equal to or greater than 640 acres.

Date of Government Version: 12/31/2014
Date Data Arrived at EDR: 07/14/2015
Date Made Active in Reports: 01/10/2017
Number of Days to Update: 546

Source: USGS
Telephone: 202-208-3710
Last EDR Contact: 04/11/2018
Next Scheduled EDR Contact: 07/23/2018
Data Release Frequency: Semi-Annually

INDIAN ODI: Report on the Status of Open Dumps on Indian Lands
Location of open dumps on Indian land.

Date of Government Version: 12/31/1998
Date Data Arrived at EDR: 12/03/2007
Date Made Active in Reports: 01/24/2008
Number of Days to Update: 52

Source: Environmental Protection Agency
Telephone: 703-308-8245
Last EDR Contact: 01/30/2018
Next Scheduled EDR Contact: 05/14/2018
Data Release Frequency: Varies

INDIAN LUST R9: Leaking Underground Storage Tanks on Indian Land
LUSTs on Indian land in Arizona, California, New Mexico and Nevada

Date of Government Version: 09/30/2017
Date Data Arrived at EDR: 01/23/2018
Date Made Active in Reports: 04/13/2018
Number of Days to Update: 80

Source: Environmental Protection Agency
Telephone: 415-972-3372
Last EDR Contact: 05/18/2018
Next Scheduled EDR Contact: 08/06/2018
Data Release Frequency: Varies

INDIAN LUST R8: Leaking Underground Storage Tanks on Indian Land
LUSTs on Indian land in Colorado, Montana, North Dakota, South Dakota, Utah and Wyoming.

Date of Government Version: 10/12/2017
Date Data Arrived at EDR: 01/23/2018
Date Made Active in Reports: 04/13/2018
Number of Days to Update: 80

Source: EPA Region 8
Telephone: 303-312-6271
Last EDR Contact: 05/18/2018
Next Scheduled EDR Contact: 08/06/2018
Data Release Frequency: Varies

INDIAN LUST R7: Leaking Underground Storage Tanks on Indian Land
LUSTs on Indian land in Iowa, Kansas, and Nebraska

Date of Government Version: 10/12/2017
Date Data Arrived at EDR: 01/23/2018
Date Made Active in Reports: 04/13/2018
Number of Days to Update: 80

Source: EPA Region 7
Telephone: 913-551-7003
Last EDR Contact: 05/18/2018
Next Scheduled EDR Contact: 08/06/2018
Data Release Frequency: Varies

INDIAN LUST R6: Leaking Underground Storage Tanks on Indian Land
LUSTs on Indian land in New Mexico and Oklahoma.

Date of Government Version: 01/06/2018
Date Data Arrived at EDR: 01/23/2018
Date Made Active in Reports: 04/13/2018
Number of Days to Update: 80

Source: EPA Region 6
Telephone: 214-665-6597
Last EDR Contact: 05/18/2018
Next Scheduled EDR Contact: 08/06/2018
Data Release Frequency: Varies

INDIAN LUST R4: Leaking Underground Storage Tanks on Indian Land
LUSTs on Indian land in Florida, Mississippi and North Carolina.

Date of Government Version: 10/14/2017
Date Data Arrived at EDR: 01/23/2018
Date Made Active in Reports: 04/13/2018
Number of Days to Update: 80

Source: EPA Region 4
Telephone: 404-562-8677
Last EDR Contact: 05/16/2018
Next Scheduled EDR Contact: 08/06/2018
Data Release Frequency: Varies

INDIAN LUST R1: Leaking Underground Storage Tanks on Indian Land
A listing of leaking underground storage tank locations on Indian Land.

Date of Government Version: 10/14/2017
Date Data Arrived at EDR: 01/23/2018
Date Made Active in Reports: 04/13/2018
Number of Days to Update: 80

Source: EPA Region 1
Telephone: 617-918-1313
Last EDR Contact: 05/18/2018
Next Scheduled EDR Contact: 08/06/2018
Data Release Frequency: Varies

INDIAN LUST R5: Leaking Underground Storage Tanks on Indian Land
Leaking underground storage tanks located on Indian Land in Michigan, Minnesota and Wisconsin.

Date of Government Version: 10/16/2017
Date Data Arrived at EDR: 01/23/2018
Date Made Active in Reports: 04/13/2018
Number of Days to Update: 80

Source: EPA, Region 5
Telephone: 312-886-7439
Last EDR Contact: 05/18/2018
Next Scheduled EDR Contact: 08/06/2018
Data Release Frequency: Varies

INDIAN LUST R10: Leaking Underground Storage Tanks on Indian Land
LUSTs on Indian land in Alaska, Idaho, Oregon and Washington.

Date of Government Version: 10/24/2017
Date Data Arrived at EDR: 01/23/2018
Date Made Active in Reports: 04/13/2018
Number of Days to Update: 80

Source: EPA Region 10
Telephone: 206-553-2857
Last EDR Contact: 05/18/2018
Next Scheduled EDR Contact: 08/06/2018
Data Release Frequency: Varies

INDIAN UST R1: Underground Storage Tanks on Indian Land
The Indian Underground Storage Tank (UST) database provides information about underground storage tanks on Indian land in EPA Region 1 (Connecticut, Maine, Massachusetts, New Hampshire, Rhode Island, Vermont and ten Tribal Nations).

Date of Government Version: 10/14/2017
Date Data Arrived at EDR: 01/23/2018
Date Made Active in Reports: 04/13/2018
Number of Days to Update: 80

Source: EPA, Region 1
Telephone: 617-918-1313
Last EDR Contact: 05/18/2018
Next Scheduled EDR Contact: 08/06/2018
Data Release Frequency: Varies

INDIAN UST R4: Underground Storage Tanks on Indian Land
The Indian Underground Storage Tank (UST) database provides information about underground storage tanks on Indian land in EPA Region 4 (Alabama, Florida, Georgia, Kentucky, Mississippi, North Carolina, South Carolina, Tennessee and Tribal Nations)

Date of Government Version: 10/14/2017
Date Data Arrived at EDR: 01/23/2018
Date Made Active in Reports: 04/13/2018
Number of Days to Update: 80

Source: EPA Region 4
Telephone: 404-562-9424
Last EDR Contact: 05/16/2018
Next Scheduled EDR Contact: 08/06/2018
Data Release Frequency: Varies

INDIAN UST R10: Underground Storage Tanks on Indian Land
The Indian Underground Storage Tank (UST) database provides information about underground storage tanks on Indian land in EPA Region 10 (Alaska, Idaho, Oregon, Washington, and Tribal Nations).

Date of Government Version: 10/24/2017
Date Data Arrived at EDR: 01/23/2018
Date Made Active in Reports: 04/13/2018
Number of Days to Update: 80

Source: EPA Region 10
Telephone: 206-553-2857
Last EDR Contact: 05/18/2018
Next Scheduled EDR Contact: 08/06/2018
Data Release Frequency: Varies

INDIAN UST R9: Underground Storage Tanks on Indian Land

The Indian Underground Storage Tank (UST) database provides information about underground storage tanks on Indian land in EPA Region 9 (Arizona, California, Hawaii, Nevada, the Pacific Islands, and Tribal Nations).

Date of Government Version: 09/30/2017
Date Data Arrived at EDR: 01/23/2018
Date Made Active in Reports: 04/13/2018
Number of Days to Update: 80

Source: EPA Region 9
Telephone: 415-972-3368
Last EDR Contact: 05/18/2018
Next Scheduled EDR Contact: 08/06/2018
Data Release Frequency: Varies

INDIAN UST R8: Underground Storage Tanks on Indian Land

The Indian Underground Storage Tank (UST) database provides information about underground storage tanks on Indian land in EPA Region 8 (Colorado, Montana, North Dakota, South Dakota, Utah, Wyoming and 27 Tribal Nations).

Date of Government Version: 10/12/2017
Date Data Arrived at EDR: 01/23/2018
Date Made Active in Reports: 04/13/2018
Number of Days to Update: 80

Source: EPA Region 8
Telephone: 303-312-6137
Last EDR Contact: 05/18/2018
Next Scheduled EDR Contact: 08/06/2018
Data Release Frequency: Varies

INDIAN UST R7: Underground Storage Tanks on Indian Land

The Indian Underground Storage Tank (UST) database provides information about underground storage tanks on Indian land in EPA Region 7 (Iowa, Kansas, Missouri, Nebraska, and 9 Tribal Nations).

Date of Government Version: 01/13/2018
Date Data Arrived at EDR: 01/23/2018
Date Made Active in Reports: 04/13/2018
Number of Days to Update: 80

Source: EPA Region 7
Telephone: 913-551-7003
Last EDR Contact: 05/18/2018
Next Scheduled EDR Contact: 08/06/2018
Data Release Frequency: Varies

INDIAN UST R6: Underground Storage Tanks on Indian Land

The Indian Underground Storage Tank (UST) database provides information about underground storage tanks on Indian land in EPA Region 6 (Louisiana, Arkansas, Oklahoma, New Mexico, Texas and 65 Tribes).

Date of Government Version: 04/24/2017
Date Data Arrived at EDR: 07/27/2017
Date Made Active in Reports: 12/08/2017
Number of Days to Update: 134

Source: EPA Region 6
Telephone: 214-665-7591
Last EDR Contact: 05/18/2018
Next Scheduled EDR Contact: 08/06/2018
Data Release Frequency: Varies

INDIAN UST R5: Underground Storage Tanks on Indian Land

The Indian Underground Storage Tank (UST) database provides information about underground storage tanks on Indian land in EPA Region 5 (Michigan, Minnesota and Wisconsin and Tribal Nations).

Date of Government Version: 10/16/2017
Date Data Arrived at EDR: 01/23/2018
Date Made Active in Reports: 04/13/2018
Number of Days to Update: 80

Source: EPA Region 5
Telephone: 312-886-6136
Last EDR Contact: 05/18/2018
Next Scheduled EDR Contact: 08/06/2018
Data Release Frequency: Varies

INDIAN VCP R7: Voluntary Cleanup Priority Lisitng

A listing of voluntary cleanup priority sites located on Indian Land located in Region 7.

Date of Government Version: 03/20/2008
Date Data Arrived at EDR: 04/22/2008
Date Made Active in Reports: 05/19/2008
Number of Days to Update: 27

Source: EPA, Region 7
Telephone: 913-551-7365
Last EDR Contact: 04/20/2009
Next Scheduled EDR Contact: 07/20/2009
Data Release Frequency: Varies

INDIAN VCP R1: Voluntary Cleanup Priority Listing
A listing of voluntary cleanup priority sites located on Indian Land located in Region 1.

Date of Government Version: 07/27/2015
Date Data Arrived at EDR: 09/29/2015
Date Made Active in Reports: 02/18/2016
Number of Days to Update: 142

Source: EPA, Region 1
Telephone: 617-918-1102
Last EDR Contact: 03/21/2018
Next Scheduled EDR Contact: 07/09/2018
Data Release Frequency: Varies

**EDR PROPRIETARY RECORDS**

EDR MGP: EDR Proprietary Manufactured Gas Plants
The EDR Proprietary Manufactured Gas Plant Database includes records of coal gas plants (manufactured gas plants) compiled by EDR's researchers. Manufactured gas sites were used in the United States from the 1800's to 1950's to produce a gas that could be distributed and used as fuel. These plants used whale oil, rosin, coal, or a mixture of coal, oil, and water that also produced a significant amount of waste. Many of the byproducts of the gas production, such as coal tar (oily waste containing volatile and non-volatile chemicals), sludges, oils and other compounds are potentially hazardous to human health and the environment. The byproduct from this process was frequently disposed of directly at the plant site and can remain or spread slowly, serving as a continuous source of soil and groundwater contamination.

Date of Government Version: N/A
Date Data Arrived at EDR: N/A
Date Made Active in Reports: N/A
Number of Days to Update: N/A

Source: EDR, Inc.
Telephone: N/A
Last EDR Contact: N/A
Next Scheduled EDR Contact: N/A
Data Release Frequency: No Update Planned

EDR Hist Auto: EDR Exclusive Historical Auto Stations
EDR has searched selected national collections of business directories and has collected listings of potential gas station/filling station/service station sites that were available to EDR researchers. EDR's review was limited to those categories of sources that might, in EDR's opinion, include gas station/filling station/service station establishments. The categories reviewed included, but were not limited to gas, gas station, gasoline station, filling station, auto, automobile repair, auto service station, service station, etc. This database falls within a category of information EDR classifies as "High Risk Historical Records", or HRHR. EDR's HRHR effort presents unique and sometimes proprietary data about past sites and operations that typically create environmental concerns, but may not show up in current government records searches.

Date of Government Version: N/A
Date Data Arrived at EDR: N/A
Date Made Active in Reports: N/A
Number of Days to Update: N/A

Source: EDR, Inc.
Telephone: N/A
Last EDR Contact: N/A
Next Scheduled EDR Contact: N/A
Data Release Frequency: Varies

EDR Hist Cleaner: EDR Exclusive Historical Cleaners
EDR has searched selected national collections of business directories and has collected listings of potential dry cleaner sites that were available to EDR researchers. EDR's review was limited to those categories of sources that might, in EDR's opinion, include dry cleaning establishments. The categories reviewed included, but were not limited to dry cleaners, cleaners, laundry, laundromat, cleaning/laundry, wash & dry etc. This database falls within a category of information EDR classifies as "High Risk Historical Records", or HRHR. EDR's HRHR effort presents unique and sometimes proprietary data about past sites and operations that typically create environmental concerns, but may not show up in current government records searches.

Date of Government Version: N/A
Date Data Arrived at EDR: N/A
Date Made Active in Reports: N/A
Number of Days to Update: N/A

Source: EDR, Inc.
Telephone: N/A
Last EDR Contact: N/A
Next Scheduled EDR Contact: N/A
Data Release Frequency: Varies

RGA HWS: Recovered Government Archive State Hazardous Waste Facilities List
The EDR Recovered Government Archive State Hazardous Waste database provides a list of SHWS incidents derived from historical databases and includes many records that no longer appear in current government lists. Compiled from Records formerly available from the Department of Environmental Quality in Mississippi.

Date of Government Version: N/A
Date Data Arrived at EDR: 07/01/2013
Date Made Active in Reports: 01/08/2014
Number of Days to Update: 191

Source: Department of Environmental Quality
Telephone: N/A
Last EDR Contact: 06/01/2012
Next Scheduled EDR Contact: N/A
Data Release Frequency: Varies

RGA LUST: Recovered Government Archive Leaking Underground Storage Tank

The EDR Recovered Government Archive Leaking Underground Storage Tank database provides a list of LUST incidents derived from historical databases and includes many records that no longer appear in current government lists. Compiled from Records formerly available from the Department of Environmental Quality in Mississippi.

Date of Government Version: N/A
Date Data Arrived at EDR: 07/01/2013
Date Made Active in Reports: 01/03/2014
Number of Days to Update: 186

Source: Department of Environmental Quality
Telephone: N/A
Last EDR Contact: 06/01/2012
Next Scheduled EDR Contact: N/A
Data Release Frequency: Varies

RGA LF: Recovered Government Archive Solid Waste Facilities List

The EDR Recovered Government Archive Landfill database provides a list of landfills derived from historical databases and includes many records that no longer appear in current government lists. Compiled from Records formerly available from the Department of Environmental Quality in Mississippi.

Date of Government Version: N/A
Date Data Arrived at EDR: 07/01/2013
Date Made Active in Reports: 01/20/2014
Number of Days to Update: 203

Source: Department of Environmental Quality
Telephone: N/A
Last EDR Contact: 06/01/2012
Next Scheduled EDR Contact: N/A
Data Release Frequency: Varies

**OTHER DATABASE(S)**

Depending on the geographic area covered by this report, the data provided in these specialty databases may or may not be complete. For example, the existence of wetlands information data in a specific report does not mean that all wetlands in the area covered by the report are included. Moreover, the absence of any reported wetlands information does not necessarily mean that wetlands do not exist in the area covered by the report.

NY MANIFEST: Facility and Manifest Data

Manifest is a document that lists and tracks hazardous waste from the generator through transporters to a TSD facility.

Date of Government Version: 12/31/2017
Date Data Arrived at EDR: 01/31/2018
Date Made Active in Reports: 03/09/2018
Number of Days to Update: 37

Source: Department of Environmental Conservation
Telephone: 518-402-8651
Last EDR Contact: 05/03/2018
Next Scheduled EDR Contact: 08/13/2018
Data Release Frequency: Quarterly

PA MANIFEST: Manifest Information

Hazardous waste manifest information.

Date of Government Version: 12/31/2016
Date Data Arrived at EDR: 07/25/2017
Date Made Active in Reports: 09/25/2017
Number of Days to Update: 62

Source: Department of Environmental Protection
Telephone: 717-783-8990
Last EDR Contact: 04/12/2018
Next Scheduled EDR Contact: 07/30/2018
Data Release Frequency: Annually

Oil/Gas Pipelines

Source: PennWell Corporation

Petroleum Bundle (Crude Oil, Refined Products, Petrochemicals, Gas Liquids (LPG/NGL), and Specialty Gases (Miscellaneous)) N = Natural Gas Bundle (Natural Gas, Gas Liquids (LPG/NGL), and Specialty Gases (Miscellaneous)). This map includes information copyrighted by PennWell Corporation. This information is provided on a best effort basis and PennWell Corporation does not guarantee its accuracy nor warrant its fitness for any particular purpose. Such information has been reprinted with the permission of PennWell.

Electric Power Transmission Line Data

Source: PennWell Corporation

This map includes information copyrighted by PennWell Corporation. This information is provided on a best effort basis and PennWell Corporation does not guarantee its accuracy nor warrant its fitness for any particular purpose. Such information has been reprinted with the permission of PennWell.

# GOVERNMENT RECORDS SEARCHED / DATA CURRENCY TRACKING

Sensitive Receptors: There are individuals deemed sensitive receptors due to their fragile immune systems and special sensitivity to environmental discharges. These sensitive receptors typically include the elderly, the sick, and children. While the location of all sensitive receptors cannot be determined, EDR indicates those buildings and facilities - schools, daycares, hospitals, medical centers, and nursing homes - where individuals who are sensitive receptors are likely to be located.

AHA Hospitals:
Source: American Hospital Association, Inc.
Telephone: 312-280-5991
The database includes a listing of hospitals based on the American Hospital Association's annual survey of hospitals.

Medical Centers: Provider of Services Listing
Source: Centers for Medicare & Medicaid Services
Telephone: 410-786-3000
A listing of hospitals with Medicare provider number, produced by Centers of Medicare & Medicaid Services, a federal agency within the U.S. Department of Health and Human Services.

Nursing Homes
Source: National Institutes of Health
Telephone: 301-594-6248
Information on Medicare and Medicaid certified nursing homes in the United States.

Public Schools
Source: National Center for Education Statistics
Telephone: 202-502-7300
The National Center for Education Statistics' primary database on elementary and secondary public education in the United States. It is a comprehensive, annual, national statistical database of all public elementary and secondary schools and school districts, which contains data that are comparable across all states.

Private Schools
Source: National Center for Education Statistics
Telephone: 202-502-7300
The National Center for Education Statistics' primary database on private school locations in the United States.

Daycare Centers: Child Care Listing
Source: Department of Health
Telephone: 601-576-7613

Flood Zone Data: This data was obtained from the Federal Emergency Management Agency (FEMA). It depicts 100-year and 500-year flood zones as defined by FEMA. It includes the National Flood Hazard Layer (NFHL) which incorporates Flood Insurance Rate Map (FIRM) data and Q3 data from FEMA in areas not covered by NFHL.
Source: FEMA
Telephone: 877-336-2627
Date of Government Version: 2003, 2015

NWI: ' National Wetlands Inventory. This data, available in select counties across the country, was obtained by EDR in 2002, 2005 and 2010 from the U.S. Fish and Wildlife Service.

State Wetlands Data: Wetland Inventory
Source: US Fish & Wildlife Service
Telephone: 703-358-2171

Earthquake Fault Lines: The fault lines displayed on EDR's Topographic map are digitized quaternary faultlines, prepared in 1975 by the United State Geological Survey

**STREET AND ADDRESS INFORMATION**

© 2015 TomTom North America, Inc. All rights reserved. This material is proprietary and the subject of copyright protection and other intellectual property rights owned by or licensed to Tele Atlas North America, Inc. The use of this material is subject to the terms of a license agreement. You will be held liable for any unauthorized copying or disclosure of this material.

RAILROAD STREET
BILOXI, MS 39530

Inquiry Number:
July 6, 2018

# EDR Site Report™

6 Armstrong Road, 4th floor
Shelton, CT 06484
Toll Free: 800.352.0050
www.edrnet.com

# TABLE OF CONTENTS

The EDR-Site Report™ is a comprehensive presentation of government filings on a facility identified in a search of federal, state and local environmental databases. The report is divided into three sections:

**Section 1: Facility Summary** ..... **Page 3**

Summary of facility filings including a review of the following areas: waste management, waste disposal, multi-media issues, and Superfund liability.

**Section 2: Facility Detail Reports** ..... **Page 4**

All available detailed information from databases where sites are identified.

**Section 3: Databases and Update Information.** ..... **Page 5**

Name, source, update dates, contact phone number and description of each of the databases for this report.

***Thank you for your business.***
Please contact EDR at 1-800-352-0050
with any questions or comments.

**Disclaimer - Copyright and Trademark Notice**

This report contains information obtained from a variety of public and other sources reasonably available to Environmental Data Resources , Inc. It cannot be concluded from this Report that coverage information for the target and surrounding properties does not exist from other sources. **NO WARRANTY EXPRESSED OR IMPLIED, IS MADE WHATSOEVER IN CONNECTION WITH THIS REPORT. ENVIRONMENTAL DATA RESOURCES, INC. SPECIFICALLY DISCLAIMS THE MAKING OF ANYSUCH WARRANTIES, INCLUDING WITHOUT LIMITATION, MERCHANTABILITY OR FITNESS FOR A PARTICULAR USE OR PURPOSE. ALL RISK IS ASSUMED BY THE USER. IN NO EVENT SHALL ENVIRONMENTAL DATA RESOURCES, INC. BE LIABLE TO ANYONE, WHETHER ARISING OUT OF ERRORS OR OMISSIONS, NEGLIGENCE, ACCIDENT OR ANY OTHER CAUSE, FOR ANY LOSS OR DAMAGE, INCLUDING, WITHOUT LIMITATION, SPECIAL, INCIDENTAL, CONSEQUENTIAL, OR EXEMPLARY DAMAGES.ANY LIABILITY ON THE PART OF ENVIRONMENTAL DATA RESOURCES, INC. IS STRICTLY LIMITED TO A REFUND OF THE AMOUNT PAID FOR THIS REPORT.**Purchaser accepts this report "AS IS". Any analyses, estimates, ratings, or risk codes provided in this report are provided for illustrative purposes only, and are not intended to provide, nor should they be interpreted as providing any facts regarding, or prediction or forecast of, any environmental risk for any property. Only a Phase I Environmental Site Assesment performed by an environmental professional can produce information regarding the environmental risk for any property. Additionally, the information provided in this Report is not to be construed as legal advice.

Copyright 2018 by Environmental Data Resources, Inc. All rights reserved. Reproduction in any media or format, in whole or in part, of any report or map of Environmental Data Resources, Inc., or its affiliates, is prohibited without prior written permission.

EDR and its logos (including Sanborn and Sanborn Map) are trademarks of Environmental Data Resources, Inc. or its affiliates. All other trademarks used herein are the property of their respective owners.

# SECTION 1: FACILITY SUMMARY

| FACILITY<br><br>AREA | FACILITY 1<br><br>RAILROAD STREET<br>BILOXI, MS 39530<br>EDR ID #1008226745<br>EPA #110020947573 |
|---|---|
| **WASTE MANAGEMENT**<br>Facility generates hazardous waste (RCRA) | NO |
| Facility treats, stores, or disposes of hazardous waste on-site (RCRA/TSDF) | NO |
| Facility has received Notices of Violations (RCRA/VIOL) | NO |
| Facility has been subject to RCRA administrative actions (RAATS) | NO |
| Facility has been subject to corrective actions (CORRACTS) | NO |
| Facility handles PCBs (PADS) | NO |
| Facility uses radioactive materials (MLTS) | NO |
| Facility is a FUSRAP Site | NO |
| Facility is a UXO Site | NO |
| Facility is a FUELS Site | NO |
| Facility is an DockHWC/ECHO Site | NO |
| Facility manages registered aboveground storage tanks (AST) | NO |
| Facility manages registered underground storage tanks (UST) | NO |
| Facility has reported leaking underground storage tank incidents (LUST) | NO |
| Facility has reported emergency releases to the soil (ERNS) | NO |
| Facility has reported hazardous material incidents to DOT (HMIRS) | NO |
| **WASTE DISPOSAL**<br>Facility is a Superfund Site (NPL) | NO |
| Facility has a known or suspect abandoned, inactive or uncontrolled hazardous waste site (SEMS) | NO |
| Facility has a reported Superfund Lien on it (LIENS) | NO |
| Facility is listed as a state hazardous waste site (SHWS) | NO |
| Facility has disposed of solid waste on-site (SWF/LF) | NO |
| **MULTIMEDIA**<br>Facility uses toxic chemicals and has notified EPA under SARA Title III, Section 313 (TRIS) | NO |
| Facility produces pesticides and has notified EPA under Section 7 of FIFRA (SSTS) | NO |
| Facility manufactures or imports toxic chemicals on the TSCA list (TSCA) | NO |
| Facility has inspections under FIFRA, TSCA or EPCRA (FTTS) | NO |
| Facility is listed in EPA's index system (FINDS) | **YES - p4** |
| Facility is listed in other database records (OTHER) | NO |
| **POTENTIAL SUPERFUND LIABILITY**<br>Facility has a list of potentially responsible parties PRP | NO |
| TOTAL (YES) | 1 |

# SECTION 2: FACILITY DETAIL REPORTS

## MULTIMEDIA

### Facility is listed in EPA's index system

### DATABASE: Facility Index System (FINDS)

RAILROAD STREET
BILOXI, MS 39530
EDR ID #1008226745

This site is listed in the Federal FINDS database. The FINDS database may contain references to records from government databases included elsewhere in the report.
Please note: the FINDS database may also contain references to out of date records formerly associated with the site.

| | |
|---|---|
| Registry ID: | 110020947573 |
| Facility Name: | Not reported |
| Facility Address: | RAILROAD STREET<br>BILOXI, MS 39530 |
| Facility URL: | http://ofmpub.epa.gov/enviro/fii_query_detail.disp_program_facility?p_registry_id=110020947573 |
| FIPS: | 28047 |
| Fed Facility: | Not reported |
| Tribal Land: | Not reported |
| Tribal Name: | Not reported |
| Congressional District: | 04 |
| Hydrologic Unit Code: | 03170009 |
| EPA Region: | 04 |
| Site Type: | MONITORING STATION |
| Date Created: | 18-APR-2005 16:58:42 |
| Date Updated: | 14-AUG-2008 10:32:43 |
| U.S-Mexico Border: | Not reported |
| Latitude: | 30.40097 |
| Longitude: | -88.87048 |
| Horizontal Collection: | ADDRESS MATCHING-BLOCK FACE |
| Horizontal Accuracy: | 500 |
| Reference Point: | ENTRANCE POINT OF A FACILITY OR STATION |
| Horizontal Datum: | NAD83 |
| Coordinates Source: | Not reported |

Environmental Interest/Information System

US EPA Air Quality System (AQS) contains ambient air pollution data collected by EPA, State, Local, and Tribal air pollution control agencies from thousands of monitoring stations.

| | |
|---|---|
| Program System ID: | 8455 |
| Program Sys. Name: | AIRS/AQS |
| Env. Interest Type: | AIR MONITORING SITE |
| Env. Interest Start Dt.: | 01-JAN-1973 00:00:00 |
| Start Date Qualifier: | DATE MONITORING STARTED |
| Env. Interest End Dt.: | Not reported |
| End Date Qualifier: | Not reported |
| Data Source: | AQS SITES TRANSACTION |
| Active Code: | Not reported |

# SECTION 3: DATABASES AND UPDATE DATES

To maintain currency of the following federal, state and local databases, EDR contacts the appropriate government agency on a monthly or quarterly basis as required.

**Elapsed ASTM days:** Provides confirmation that this report meets or exceeds the 90-day updating requirement of the ASTM standard.

## DATABASES FOUND IN THIS REPORT

**FINDS: Facility Index System/Facility Registry System**
Source: EPA
Telephone: Not reported
Facility Index System. FINDS contains both facility information and 'pointers' to other sources that contain more detail. EDR includes the following FINDS databases in this report: PCS (Permit Compliance System), AIRS (Aerometric Information Retrieval System), DOCKET (Enforcement Docket used to manage and track information on civil judicial enforcement cases for all environmental statutes), FURS (Federal Underground Injection Control), C-DOCKET (Criminal Docket System used to track criminal enforcement actions for all environmental statutes), FFIS (Federal Facilities Information System), STATE (State Environmental Laws and Statutes), and PADS (PCB Activity Data System).

Date of Government Version: 02/21/2018
Database Release Frequency: Quarterly

Date of Last EDR Contact: 06/06/2018
Date of Next Scheduled Update: 09/17/2018

**CITY OF BILOXI-FRENCH**
780 ESTERS BLVD
BILOXI, MS 39530

Inquiry Number:
July 6, 2018

# EDR Site Report™

6 Armstrong Road, 4th floor
Shelton, CT 06484
Toll Free: 800.352.0050
www.edrnet.com

# TABLE OF CONTENTS

The EDR-Site Report™ is a comprehensive presentation of government filings on a facility identified in a search of federal, state and local environmental databases. The report is divided into three sections:

**Section 1: Facility Summary** ..... **Page 3**

Summary of facility filings including a review of the following areas: waste management, waste disposal, multi-media issues, and Superfund liability.

**Section 2: Facility Detail Reports** ..... **Page 4**

All available detailed information from databases where sites are identified.

**Section 3: Databases and Update Information** ..... **Page 7**

Name, source, update dates, contact phone number and description of each of the databases for this report.

***Thank you for your business.***
Please contact EDR at 1-800-352-0050
with any questions or comments.

**Disclaimer - Copyright and Trademark Notice**

This report contains information obtained from a variety of public and other sources reasonably available to Environmental Data Resources , Inc. It cannot be concluded from this Report that coverage information for the target and surrounding properties does not exist from other sources. **NO WARRANTY EXPRESSED OR IMPLIED, IS MADE WHATSOEVER IN CONNECTION WITH THIS REPORT. ENVIRONMENTAL DATA RESOURCES, INC. SPECIFICALLY DISCLAIMS THE MAKING OF ANYSUCH WARRANTIES, INCLUDING WITHOUT LIMITATION, MERCHANTABILITY OR FITNESS FOR A PARTICULAR USE OR PURPOSE. ALL RISK IS ASSUMED BY THE USER. IN NO EVENT SHALL ENVIRONMENTAL DATA RESOURCES, INC. BE LIABLE TO ANYONE, WHETHER ARISING OUT OF ERRORS OR OMISSIONS, NEGLIGENCE, ACCIDENT OR ANY OTHER CAUSE, FOR ANY LOSS OR DAMAGE, INCLUDING, WITHOUT LIMITATION, SPECIAL, INCIDENTAL, CONSEQUENTIAL, OR EXEMPLARY DAMAGES.ANY LIABILITY ON THE PART OF ENVIRONMENTAL DATA RESOURCES, INC. IS STRICTLY LIMITED TO A REFUND OF THE AMOUNT PAID FOR THIS REPORT.**Purchaser accepts this report "AS IS". Any analyses, estimates, ratings, or risk codes provided in this report are provided for illustrative purposes only, and are not intended to provide, nor should they be interpreted as providing any facts regarding, or prediction or forecast of, any environmental risk for any property. Only a Phase I Environmental Site Assesment performed by an environmental professional can produce information regarding the environmental risk for any property. Additionally, the information provided in this Report is not to be construed as legal advice.

Copyright 2018 by Environmental Data Resources, Inc. All rights reserved. Reproduction in any media or format, in whole or in part, of any report or map of Environmental Data Resources, Inc., or its affiliates, is prohibited without prior written permission.

EDR and its logos (including Sanborn and Sanborn Map) are trademarks of Environmental Data Resources, Inc. or its affiliates. All other trademarks used herein are the property of their respective owners.

# SECTION 1: FACILITY SUMMARY

| FACILITY<br><br>AREA | FACILITY 1<br>CITY OF BILOXI-FRENCH<br>780 ESTERS BLVD<br>BILOXI, MS 39530<br>EDR ID #1008030028<br>EPA #110013011016 |
|---|---|
| **WASTE MANAGEMENT**<br>Facility generates hazardous waste (RCRA) | NO |
| Facility treats, stores, or disposes of hazardous waste on-site (RCRA/TSDF) | NO |
| Facility has received Notices of Violations (RCRA/VIOL) | NO |
| Facility has been subject to RCRA administrative actions (RAATS) | NO |
| Facility has been subject to corrective actions (CORRACTS) | NO |
| Facility handles PCBs (PADS) | NO |
| Facility uses radioactive materials (MLTS) | NO |
| Facility is a FUSRAP Site | NO |
| Facility is a UXO Site | NO |
| Facility is a FUELS Site | NO |
| Facility is an DockHWC/ECHO Site | **YES - p4** |
| Facility manages registered aboveground storage tanks (AST) | NO |
| Facility manages registered underground storage tanks (UST) | NO |
| Facility has reported leaking underground storage tank incidents (LUST) | NO |
| Facility has reported emergency releases to the soil (ERNS) | NO |
| Facility has reported hazardous material incidents to DOT (HMIRS) | NO |
| **WASTE DISPOSAL**<br>Facility is a Superfund Site (NPL) | NO |
| Facility has a known or suspect abandoned, inactive or uncontrolled hazardous waste site (SEMS) | NO |
| Facility has a reported Superfund Lien on it (LIENS) | NO |
| Facility is listed as a state hazardous waste site (SHWS) | NO |
| Facility has disposed of solid waste on-site (SWF/LF) | NO |
| **MULTIMEDIA**<br>Facility uses toxic chemicals and has notified EPA under SARA Title III, Section 313 (TRIS) | NO |
| Facility produces pesticides and has notified EPA under Section 7 of FIFRA (SSTS) | NO |
| Facility manufactures or imports toxic chemicals on the TSCA list (TSCA) | NO |
| Facility has inspections under FIFRA, TSCA or EPCRA (FTTS) | NO |
| Facility is listed in EPA's Index system (FINDS) | **YES - p5** |
| Facility is listed in other database records (OTHER) | NO |
| **POTENTIAL SUPERFUND LIABILITY**<br>Facility has a list of potentially responsible parties PRP | NO |
| TOTAL (YES) | 2 |

# SECTION 2: FACILITY DETAIL REPORTS

**WASTE MANAGEMENT**

**Facility is an Hazardous Waste/Enforcement and Compliance History Site (DocketHWC/ECHO)**

**DATABASE: Hazardous Waste/Enforcement and Compliance History Sites (DocketHWC/ECHO)**

CITY OF BILOXI-FRENCH
780 ESTERS BLVD
BILOXI, MS 39530
EDR ID #1008030028

ECHO:

| | |
|---|---|
| Envid: | 1008030028 |
| Registry ID: | 110013011016 |
| DFR URL: | http://echo.epa.gov/detailed-facility-report?fid=110013011016 |

## MULTIMEDIA

### Facility is listed in EPA's index system

### DATABASE: Facility Index System (FINDS)

CITY OF BILOXI-FRENCH
780 ESTERS BLVD
BILOXI, MS 39530
EDR ID #1008030028

This site is listed in the Federal FINDS database. The FINDS database may contain references to records from government databases included elsewhere in the report.
Please note: the FINDS database may also contain references to out of date records formerly associated with the site.

| | |
|---|---|
| Registry ID: | 110013011016 |
| Facility Name: | CITY OF BILOXI-FRENCH |
| Facility Address: | 780 ESTERS BLVD<br>BILOXI, MS 39530 |
| Facility URL: | http://ofmpub.epa.gov/enviro/fii_query_detail.disp_program_facility?p_registry_id=110013011016 |
| FIPS: | 28047 |
| Fed Facility: | Not reported |
| Tribal Land: | Not reported |
| Tribal Name: | Not reported |
| Congressional District: | 04 |
| Hydrologic Unit Code: | 03170009 |
| EPA Region: | 04 |
| Site Type: | STATIONARY |
| Date Created: | 30-OCT-2002 18:26:36 |
| Date Updated: | 03-JUN-2015 15:56:00 |
| U.S-Mexico Border: | Not reported |
| Latitude: | 30.399165 |
| Longitude: | -88.888355 |
| Horizontal Collection: | ADDRESS MATCHING-HOUSE NUMBER |
| Horizontal Accuracy: | 50 |
| Reference Point: | ENTRANCE POINT OF A FACILITY OR STATION |
| Horizontal Datum: | NAD83 |
| Coordinates Source: | Not reported |

Environmental Interest/Information System
COMMUNITY WATER SYSTEM

| | |
|---|---|
| Program System ID: | MS0240036 |
| Program Sys. Name: | SFDW |
| Env. Interest Type: | COMMUNITY WATER SYSTEM |
| Env. Interest Start Dt.: | 28-FEB-1979 00:00:00 |
| Start Date Qualifier: | FIRST REPORTED DATE |
| Env. Interest End Dt.: | Not reported |
| End Date Qualifier: | Not reported |
| Data Source: | SFDW |
| Active Code: | Not reported |

| | |
|---|---|
| Program System ID: | MS0240084 |
| Program Sys. Name: | SFDW |
| Env. Interest Type: | COMMUNITY WATER SYSTEM |
| Env. Interest Start Dt.: | 28-FEB-1979 00:00:00 |
| Start Date Qualifier: | FIRST REPORTED DATE |
| Env. Interest End Dt.: | Not reported |
| End Date Qualifier: | Not reported |
| Data Source: | SFDW |
| Active Code: | Not reported |

| | |
|---|---|
| Alternative Name: | CITY OF BILOXI-FRENCH |
| Alternative Name: | CITY OF BILOXI-NORTH |

| | |
|---|---|
| Contact Name: | GAILLET, DAN |
| Contact Type: | ADMINISTRATIVE CONTACT |
| Contact Title: | Not reported |
| Contact Telephone: | 228-435-6271X |
| Contact Fax: | 228-435-6179 |
| Contact email: | DGAILLET@BILOXI.MS.US |
| Contact Address: | Not reported<br>Not reported |

| | |
|---|---|
| Contact Name: | GAILLET, DAN |
| Contact Type: | ADMINISTRATIVE CONTACT |
| Contact Title: | Not reported |
| Contact Telephone: | 228-435-6271X |
| Contact Fax: | 228-435-6179 |
| Contact email: | DGAILLET@BILOXI.MS.US |
| Contact Address: | Not reported<br>Not reported |

# SECTION 2: FACILITY DETAIL REPORTS

...Continued...

# SECTION 3: DATABASES AND UPDATE DATES

To maintain currency of the following federal, state and local databases, EDR contacts the appropriate government agency on a monthly or quarterly basis as required.

**Elapsed ASTM days:** Provides confirmation that this report meets or exceeds the 90-day updating requirement of the ASTM standard.

## DATABASES FOUND IN THIS REPORT

**FINDS: Facility Index System/Facility Registry System**
Source: EPA
Telephone: Not reported
Facility Index System. FINDS contains both facility information and 'pointers' to other sources that contain more detail. EDR includes the following FINDS databases in this report: PCS (Permit Compliance System), AIRS (Aerometric Information Retrieval System), DOCKET (Enforcement Docket used to manage and track information on civil judicial enforcement cases for all environmental statutes), FURS (Federal Underground Injection Control), C-DOCKET (Criminal Docket System used to track criminal enforcement actions for all environmental statutes), FFIS (Federal Facilities Information System), STATE (State Environmental Laws and Statutes), and PADS (PCB Activity Data System).

Date of Government Version: 02/21/2018
Database Release Frequency: Quarterly

Date of Last EDR Contact: 06/06/2018
Date of Next Scheduled Update: 09/17/2018

**ECHO: Enforcement & Compliance History Information**
Source: Environmental Protection Agency
Telephone: 202-564-2280
ECHO provides integrated compliance and enforcement information for about 800,000 regulated facilities nationwide.

Date of Government Version: 02/25/2018
Database Release Frequency: Quarterly

Date of Last EDR Contact: 06/06/2018
Date of Next Scheduled Update: 09/17/2018

# APPENDIX C

# PROJECT CORRIDOR PHOTOGRAPHS

Querens Avenue railroad crossing, facing north

Querens Avenue railroad crossing, facing south

Querens Avenue railroad crossing, facing east

Querens Avenue railroad crossing, facing west

Iroquois Street railroad crossing, facing north

Iroquois Street railroad crossing, facing south

Iroquois Street railroad crossing, facing east

Iroquois Street railroad crossing, facing west




East-west access road western terminus at Reynoir Street, photograph facing north



East-west access road western terminus at Reynoir Street, photograph facing east



East-west access road at Magnolia Street, photograph facing north



East-west access road at Magnolia Street, photograph facing east

Delauney Street railroad crossing, facing north




Delauney Street railroad crossing, facing south



East-west access road at Delauney Street, photograph facing east



East-west access road at Delauney Street, photograph facing west



East-west access road at Lameuse Street, photograph facing north



East-west access road at Lameuse Street, photograph facing east



East-west access road at Main Street, photograph facing north

East-west access road at Main Street, photograph facing east



Nixon Street railroad crossing, facing north

Nixon Street railroad crossing, facing south



East-west access road at Nixon Street, photograph facing east

East-west access road at Nixon Street, photograph facing west



East-west access road at Lee Street, photograph facing north



East-west access road at Lee Street, photograph facing east

East-west access road at Lee Street, photograph facing west



East-west access road at Keller Avenue, photograph facing north



East-west access road at Keller Avenue, photograph facing east

East-west access road at Keller Avenue, photograph facing west



Holley Street railroad crossing, facing north

Holley Street railroad crossing, facing south



East-west access road at Holley Street, photograph facing east



East-west access road at Holley Street, photograph facing west

Dorries Street railroad crossing, facing north



Dorries Street railroad crossing, facing south



East-west access road at Dorries Street, photograph facing east



East-west access road at Dorries Street, photograph facing west

Concrete culvert drainage through vacant property along east-west access road

East-west access road corridor adjacent to north of limestone ditch, photograph facing east from vacant property



East-west access road corridor adjacent to north of limestone ditch, photograph facing west from vacant property

East-west access road, photograph facing east from back yards of residential houses along Laurel Court



East-west access road at Crawford Street, photograph facing north



East-west access road at Crawford Street, photograph facing east

East-west access road eastern terminus at Oak Street, facing north



East-west access road eastern terminus at Oak Street, facing north

# APPENDIX D

# AUGUST 2, 2018

# COMMUNITY ENGAGEMENT MEETING

# DOCUMENTATION

Biloxi®
established 1699

# COMMUNITY ENGAGEMENT MEETING

## THURSDAY, AUGUST 2, 2018 AT 5:30 P.M.

## BILOXI COMMUNITY DEVELOPMENT AUDITORIUM

## 676 DR. MARTIN LUTHER KING, JR. BOULEVARD

## BILOXI, MISSISSIPPI

**The City of Biloxi will host a community engagement meeting on August 2, 2018 at 5:30 p.m. in the Biloxi Community Development Department auditorium to discuss the Construction of East-West Neighborhood Access Road Project. The City of Biloxi is proposing to construct a continuous east-west neighborhood access road adjacent to the northern boundary of the CSX railroad from Reynoir Street east to Oak Street. The proposed east-west access road construction right-of-way will be approximately 30 feet in width. A map of the project area is provided on the back of this flyer. The City invites all interested parties to attend the public meeting on August 2, 2018 to offer discussion and comments regarding the project. Those in need of special accommodations to participate in the meeting are asked to notify Susan Pickich, Federal Programs Manager, at 228-435-6269 at least 48 hours prior to the meeting.**

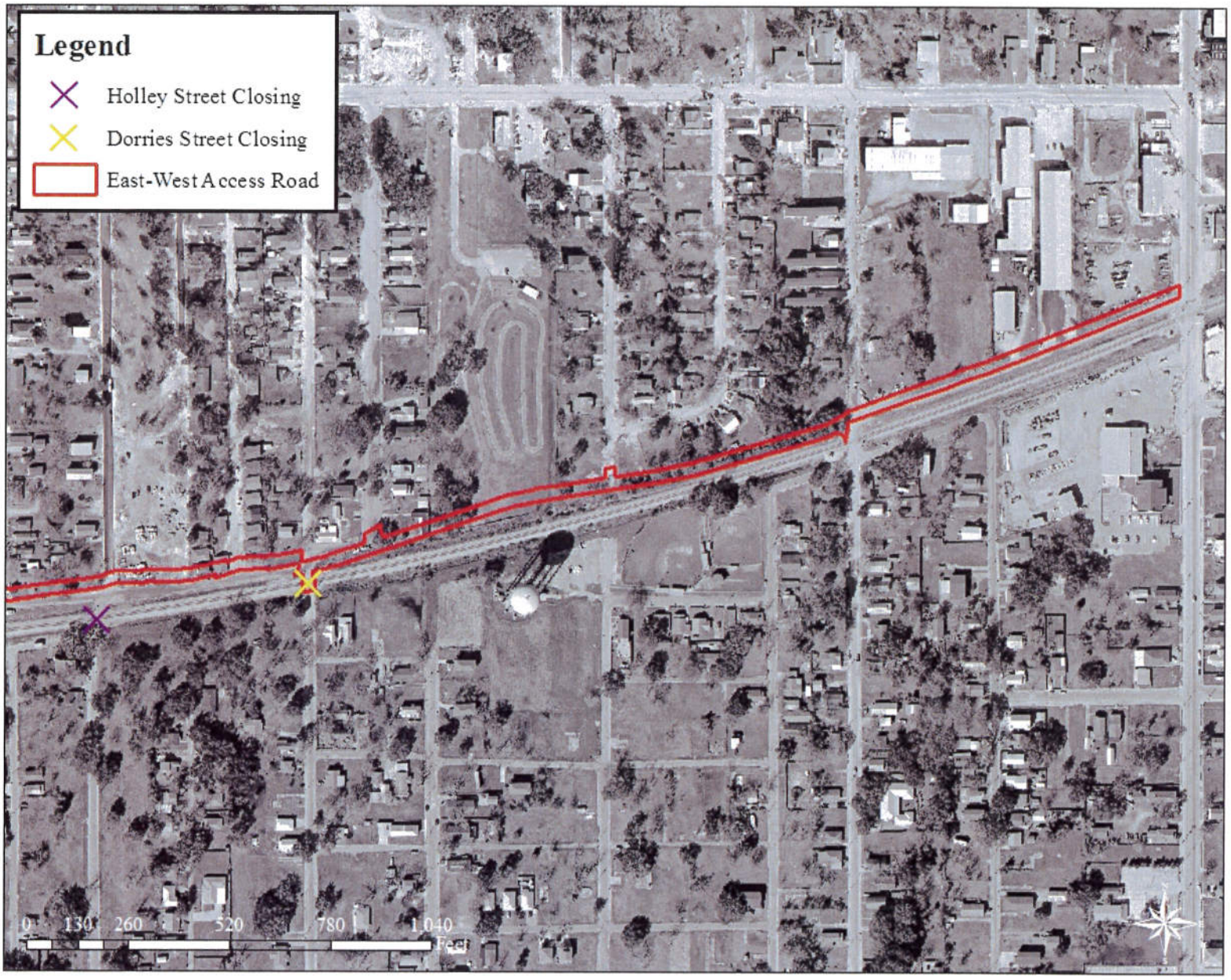
Legend
Holley Street Closing
Dorries Street Closing
East-West Access Road
0
130
260
520
780
1,040
Feet

# City seeks input on plans for CSX access road

JULY 26, 2018

Share 0 Tweet

The City of Biloxi will host a community engagement meeting on Aug. 2 at 5:30 p.m. in the Biloxi Community Development Department auditorium 676 Dr. Martin Luther King Jr. Blvd. to discuss the proposed federally-funded construction of an east-west roadway north of the CSX railway in east Biloxi.

The two-lane roadway, which would be immediately north of the CSX railway, would be 30-feet wide and run from Reynoir Street to Oak Street. The need for the roadway is being driven by the planned closure of several railway crossings in east Biloxi, including crossings at Dorries and Holley streets.

The city is asking those interested to attend the public meeting to offer comments on the proposal.

Those in need of special accommodations to participate in the meeting should contact city Federal Programs Manager Susan Pickich, at spickich@biloxi.ms.us or 228-435-6269 at least 48 hours before the meeting.

See the proposed route of the roadway

**PUBLIC MEETING SIGN-IN SHEET**

**THURSDAY, AUGUST 2, 2018**

| PRINTED NAME | SIGNATURE | ADDRESS | CITY | PHONE NUMBER | EMAIL |
|---|---|---|---|---|---|
| Paul Tisdale | [illegible] | 2561 Brighton Cr. | Biloxi | 228.297.6800 | ptisdale1@yahoo.com |
| Jane Shambra | Jane Shambra | 2390 Skylark Cv | Biloxi 39531 | 228-388-3303 | JANE.SHAMBRA@gmail.com |
| [illegible] Shambra | [illegible] | 2390 Skylark Cove | Biloxi 39531 | 228-388-3303 | planit4@yoc.com |
| Ryan B Dobbs | [illegible] | Po Box 2689 | Gulfport 39505 | 228-697-8035 | rhdobbs@yahoo.com |
| John Kemp | [illegible] | 178 Hornbeal Court | Biloxi | 424-332-3454 | the15thKemp@gmail.com |
| Gordon Jackson | [illegible] | 7653 Macon Dr. Bro | Biloxi | 469-867-6009 | gordyjack10@gmail.com |
| Elaine Wilkinson | [illegible] | 1635 Pepper Ferry Rd | Biloxi | 864-1167 | |
| Chelsea Hudson | [illegible] | ~~[illegible]~~ 2318 Pass Road Suite 7A | Biloxi | 228-218-9273 | hudson-fidelisrealty@gmail.com CSX right of way parks |
| Paul Johns | [illegible] | 1635 Pepper Ferry Rd, Biloxi, MS 39532 | Biloxi | 228-864-1169 | [illegible]@gpc.com |
| Christy Lebatum | [illegible] | | | | |
| Jeff Lottus | GPPC | 1635 Pepper Ferry Rd | Biloxi | 228-207-7386 | jol@gcpc.com |
| Susan Pickich | [illegible] | COB | BX | 228-435-6269 | spickich@biloxi.ms.us |

Biloxi
established 1699

## PUBLIC MEETING COMMENT SHEET

## THURSDAY, AUGUST 2, 2018

## BILOXI EAST-WEST NEIGHBORHOOD ACCESS ROAD

Name: Russell B. Dobbyn

Street Address: PO Box 2683

City: Gulfport State: MS Zip: 39505

Phone Number: 228-697-8035 Email: rbdobbyn@yahoo.com

Please indicated which of the following best describes your interest in this project:

____ Area Resident ____ Business Owner/Operator ____ Land Owner X Motorist

____ Other (please specify) _____

Public meetings provide an opportunity both to disseminate information about a proposed project and elicit valuable public input for use in making important decisions about the location and design of a proposed improvement. Please share any comments, suggestions, or criticisms you may have below. All input will be given careful consideration. Your contribution to this project is appreciated.

Project Design Issues: Alternative 2 is much safer as it is straighter. Hopefully, this will be the start of MORE roads paralleling the CSX tracks. C.T. Switzer Rd from Debuys to Eisenhower greatly improved the flow of traffic.

Environmental Issues: A-2 also affects fewer property structures that must be destroyed.

**Please leave the completed form at the Comment Table or mail to the address on the reverse side. You may also fax to 228-374-1216 (Attn: Cori Gavin) or email comments to cori.gavin@neel-schaffer.com**

Biloxi
established 1699

## PUBLIC MEETING COMMENT SHEET

## THURSDAY, AUGUST 2, 2018

## BILOXI EAST-WEST NEIGHBORHOOD ACCESS ROAD

Name: Jane Shambra

Street Address: Biloxi Local History Library / 580 Howard Ave

City: Biloxi State: MS Zip: 39530

Phone Number: 228-435-4613 Email: j.shambra@harrisonlib.ms.us

Please indicated which of the following best describes your interest in this project:

____ Area Resident ____ Business Owner/Operator ____ Land Owner ____ Motorist

✓ Other (please specify) Local History Librarian

Public meetings provide an opportunity both to disseminate information about a proposed project and elicit valuable public input for use in making important decisions about the location and design of a proposed improvement. Please share any comments, suggestions, or criticisms you may have below. All input will be given careful consideration. Your contribution to this project is appreciated.

Project Design Issues:

Alternative 2 is more straightforward and an easier path to travel.

Environmental Issues: none known

**Please leave the completed form at the Comment Table or mail to the address on the reverse side. You may also fax to 228-374-1216 (Attn: Cori Gavin) or email comments to cori.gavin@neel-schaffer.com**