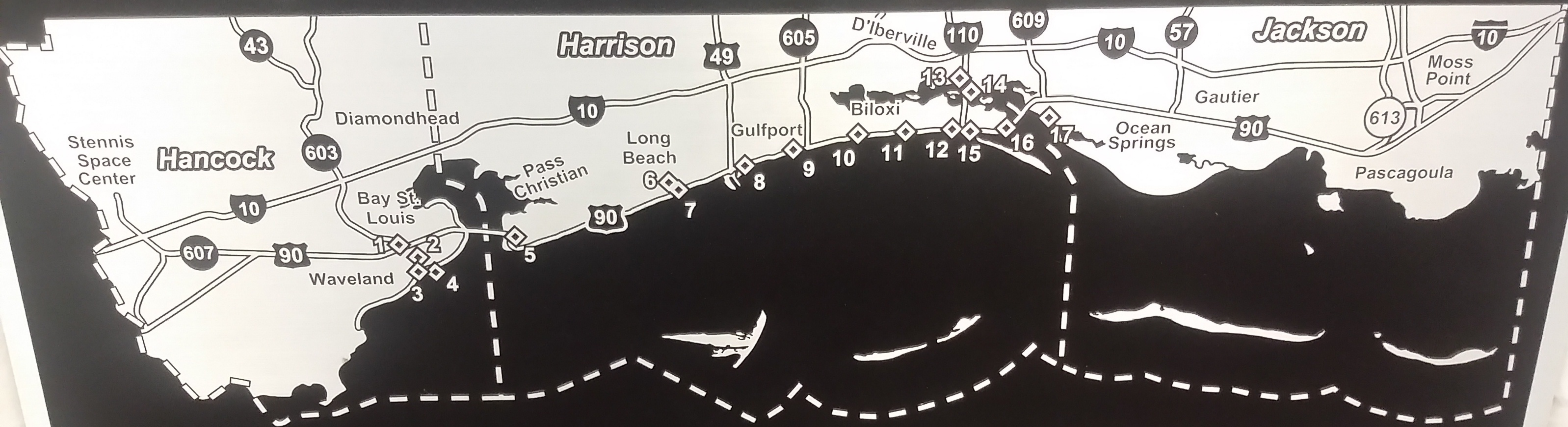
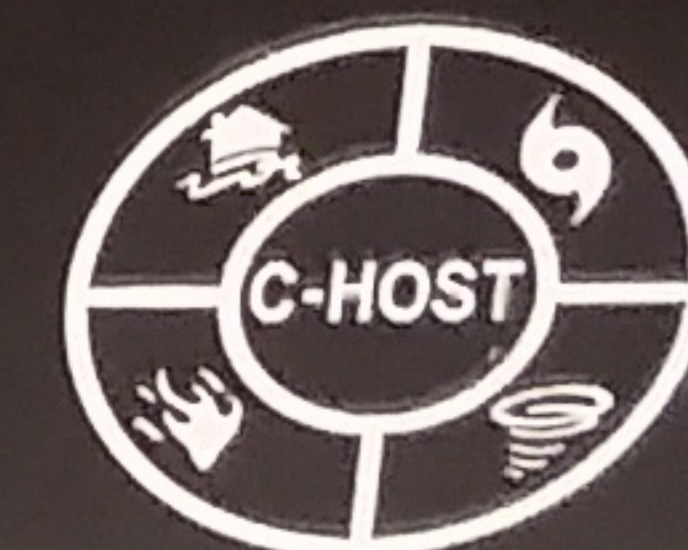



# High Water Mark Community Marker Locations



- 1) 427 Hwy 90  
Waveland, MS 39576
- 2) 335 Coleman Ave  
Waveland, MS 39576
- 3) 301 Coleman Ave  
Waveland, MS 39576
- 4) 125 North Beach Blvd  
Waveland, MS 39576
- 5) 87 Ponce de Leon Blvd  
Pass Christian, MS 39571
- 6) 701 S Cleveland Ave  
Long Beach, MS 39560
- 7) 720 S Cleveland Ave  
Long Beach, MS 39560
- 8) 1177 20th Ave  
Gulfport, MS 39501
- 9) 96 Courthouse Rd  
Gulfport, MS 39507
- 10) 2375 Beach Blvd  
Biloxi, MS 39531
- 11) 1669 Beach Blvd  
Biloxi, MS 39531
- 12) 1050 Beach Blvd  
Biloxi, MS 39530
- 13) 10383 Automall Pkwy  
D'Iberville, MS 39540
- 14) 3366 Bayshore Dr  
D'Iberville, MS 39540
- 15) 710 Beach Blvd  
Biloxi, MS 39530
- 16) 115 1st Street  
Biloxi, MS 39530
- 17) 1705 Harbor Dr  
Ocean Springs, MS 39564



Coastal  
Hazard  
Outreach  
Strategy  
Team





# **City of Biloxi, Mississippi High Water Mark Visitors Center, 1050 Beach Boulevard**

**This plaque is dedicated to bring awareness to the surge and high water levels from Hurricane Katrina and Hurricane Camille. Both storms brought about great devastation and loss of life to the Mississippi Gulf Coast. Hurricane Katrina made landfall on the Gulf Coast on August 29, 2005 at 10:00 am. The storm surge level at this location was 22 feet above mean sea level, with reported waves reaching 34.1 feet. There was approximately 125 billion dollars of damage to the coast, leaving 236 people dead and 67 missing. Hurricane Camille made landfall on August 17, 1969 at about 11:30 pm. The storm surge level at this location was 19.5 feet. There was approximately 1.5 billion dollars of damage to the coast leaving 131 dead and 41 missing.**

**High Water Marks: Katrina Red Marker, Camille Blue Marker  
and the Base Flood Elevation Black Marker (BFE 20ft)**