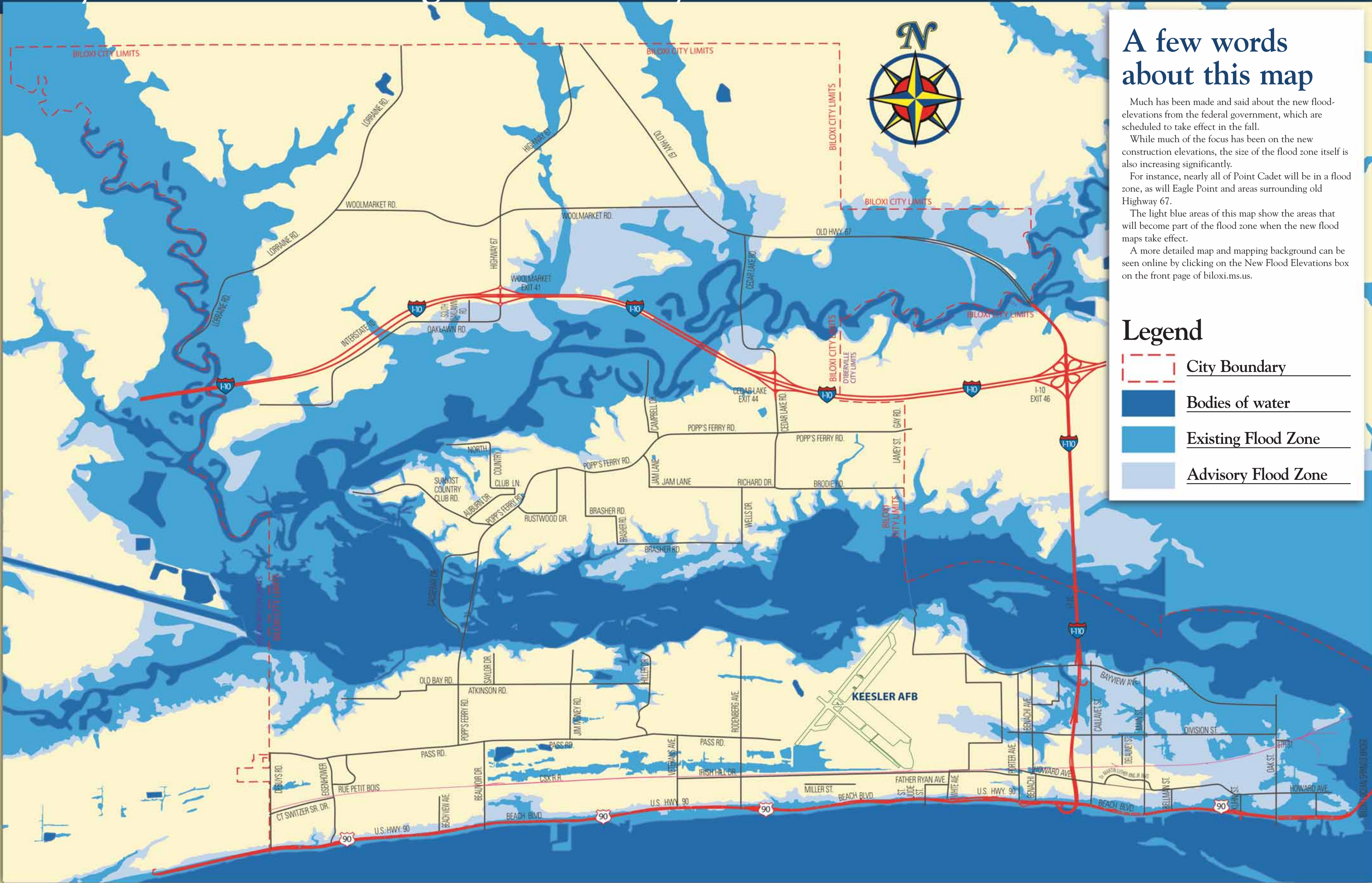






# City of Biloxi - Existing and Advisory Flood Zones



## A few words about this map

Much has been made and said about the new flood-elevations from the federal government, which are scheduled to take effect in the fall. While much of the focus has been on the new construction elevations, the size of the flood zone itself is also increasing significantly. For instance, nearly all of Point Cadet will be in a flood zone, as will Eagle Point and areas surrounding old Highway 67. The light blue areas of this map show the areas that will become part of the flood zone when the new flood maps take effect. A more detailed map and mapping background can be seen online by clicking on the New Flood Elevations box on the front page of biloxi.ms.us.

## Legend

-  City Boundary
-  Bodies of water
-  Existing Flood Zone
-  Advisory Flood Zone

**Data Source:**  
City Boundary and Floodway data provided by MARIS Existing Flood Zone data provided by FEMA Advisory Flood Zone developed by URS and HMGP.



This product may be protected by one or more copyrights and license restrictions. Neither this document nor the material contained herein may be reproduced, stored in a retrieval system or transmitted in any form or by any means without the prior permission of FEMA. Neither the authors nor the U.S. Government nor any agency thereof, nor any of their employees, nor any of their contractors, subcontractors, or their employees, make any warranty express or implied, or assume any legal liability or responsibility for the accuracy, completeness, or usefulness of any information apparatus, algorithm, product, or process disclosed, or represent that its use would not infringe on privately owned rights.

Completed elevation certificates are available from the city's Community Development Department.



FEMA



MEMA

Department of Homeland Security  
Federal Emergency Management Agency  
Date Created: May 16, 2006  
Author: J. Herr